


2019 ZONING MAP BOOK

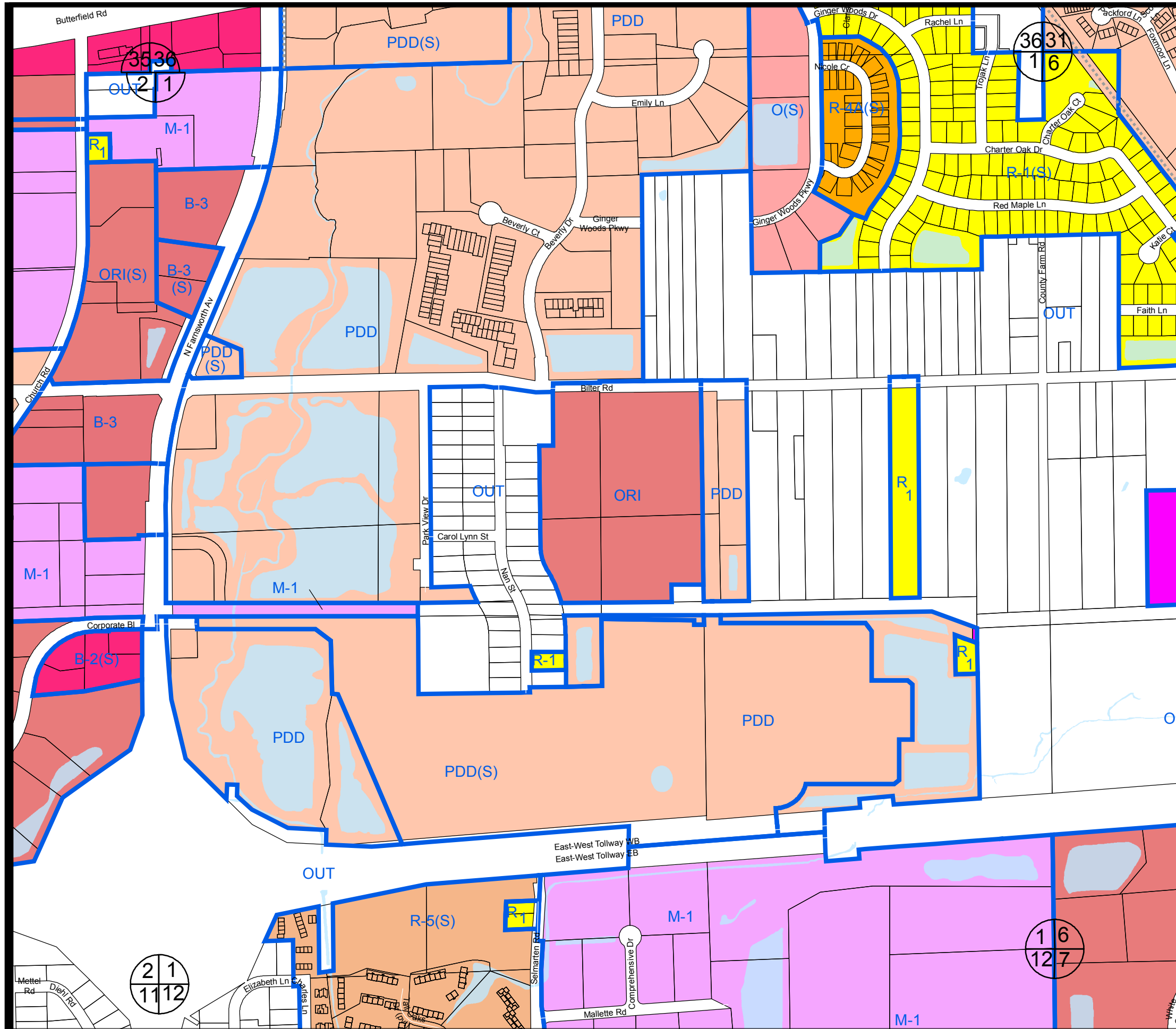


Symbol	Zoning District
E	Estate Dwelling District
R-1, R-2, R-3	One Family Dwelling District
R-4, R-4A	Two Family Dwelling District
R-5	Multiple Family Dwelling District
R-5A	General Family Dwelling District
B-1	Business District - Local Retail
B-2	Business District - General Retail
B-3	Business & Wholesale District
B-B	Business Boulevard District
DC	Downtown Core
DF	Downtown Fringe

Symbol	Zoning District
O	Office District
ORI	Office/Research/Light Industrial
R-D	Research & Development District
M-1	Manufacturing District - Limited
M-2	Manufacturing District - General
NC	Neighborhood Commercial District
OS-1	Conservation, Open Space & Drainage
OS-2	Open Space & Recreation District
P	Park / Open Space District
PDD	Planned Development District
(S)	Special Use (suffix)


Prepared by: IT Division
City of Aurora
44 E. Downer Pl.
Aurora, IL 60505
Tel. (630) 256-3460
<http://www.aurora-il.org>
January 2019

AU-01

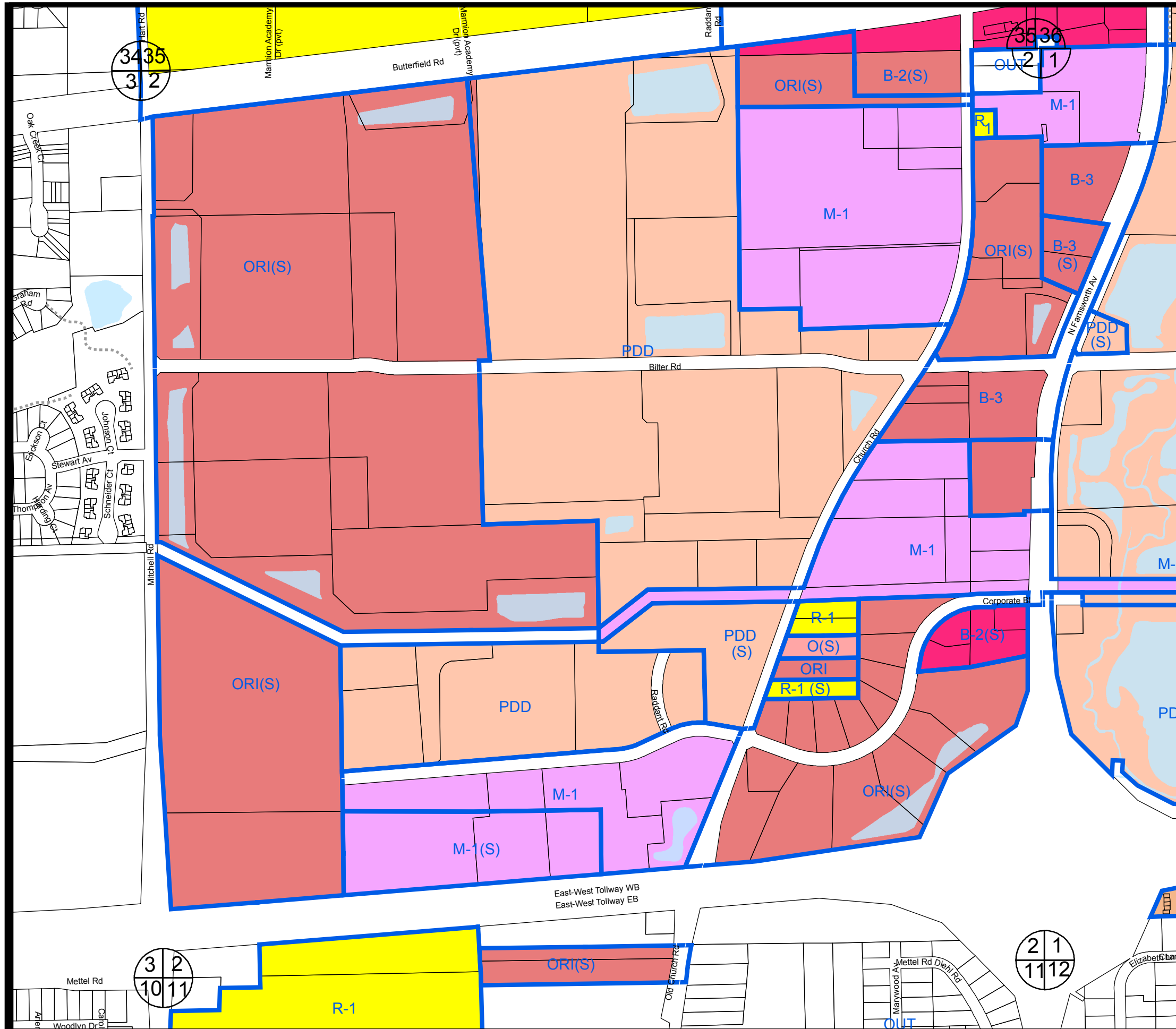


Symbol	Zoning District
E	Estate Dwelling District
R-1,R-2,R-3	One Family Dwelling District
R-4, R-4A	Two Family Dwelling District
R-5	Multiple Family Dwelling District
R-5A	General Residence District
B-1	Business District - Local Retail
B-2	Business District - General Retail
B-3	Business & Wholesale District
B-B	Business Boulevard District
NC	Neighborhood Commercial
DF	Downtown Fringe
DC	Downtown Core
O	Office
ORI	Office/Research/Light Industrial
R-D	Research & Development District
M-1	Manufacturing District - Limited
M-2	Manufacturing District - General
PDD	Planned Development District
P	Park / Open Space
OS-1	Conservation, Open Space and Drainage District
OS-2	Open Space and Recreation District
(S)	Special Use District
[Blue Outline]	Zoning Boundaries
[Black Line]	Railroads
[Dashed Line]	Paths
[Circle with Crosshair]	Section Corners

[CLICK HERE TO RETURN TO INDEX PAGE](#)




Scale: 1" = 600'
 Prepared By:
 IT Division
 City of Aurora
 1/4/2019



AU-02

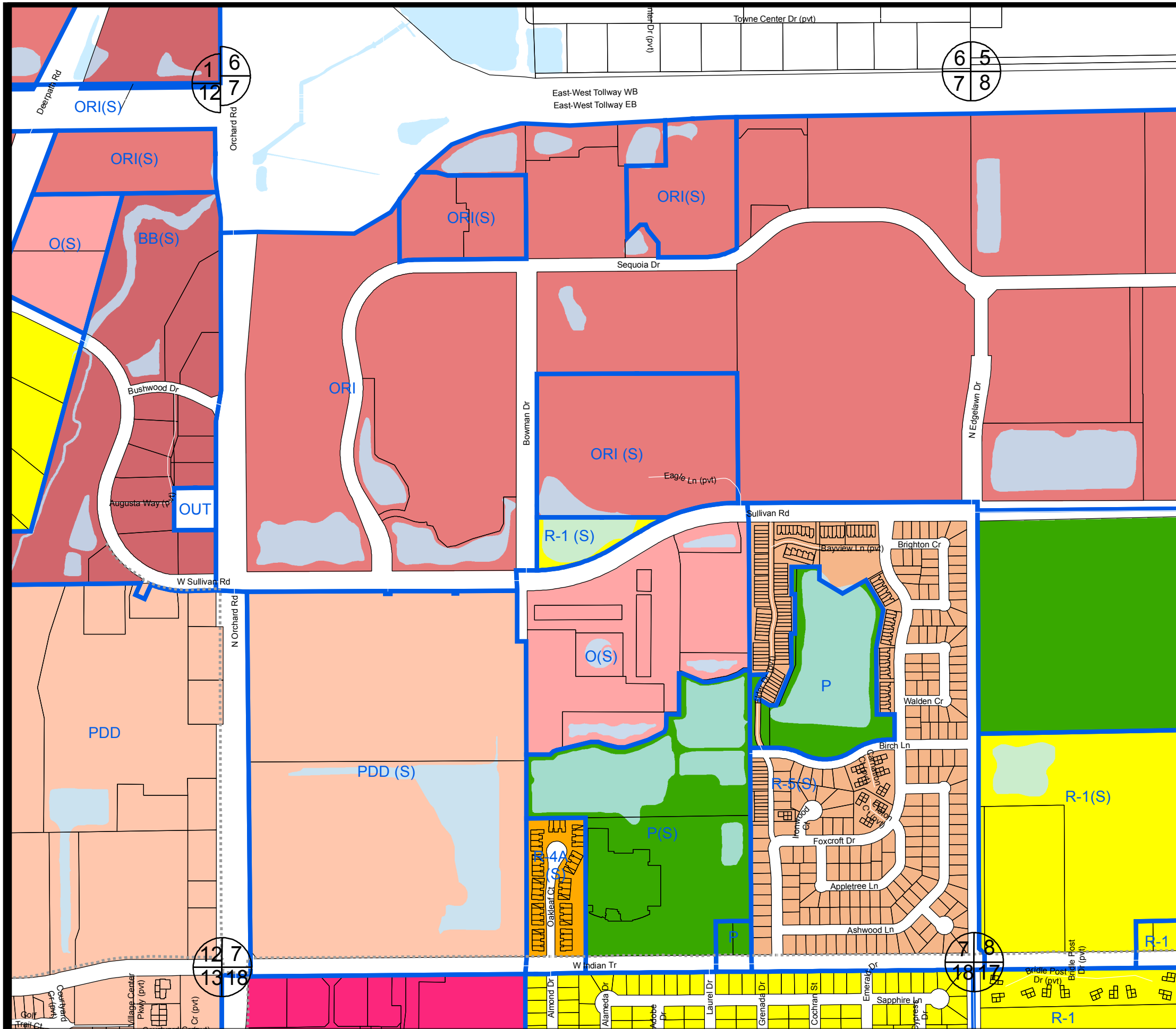
Symbol	Zoning District
E	Estate Dwelling District
R-1, R-2, R-3	One Family Dwelling District
R-4, R-4A	Two Family Dwelling District
R-5	Multiple Family Dwelling District
R-5A	General Residence District
B-1	Business District - Local Retail
B-2	Business District - General Retail
B-3	Business & Wholesale District
B-B	Business Boulevard District
NC	Neighborhood Commercial
DF	Downtown Fringe
DC	Downtown Core
O	Office
ORI	Office/Research/Light Industrial
R-D	Research & Development District
M-1	Manufacturing District - Limited
M-2	Manufacturing District - General
PDD	Planned Development District
P	Park / Open Space
OS-1	Conservation, Open Space and Drainage District
OS-2	Open Space and Recreation District
(S)	Special Use District
[Blue Outline]	Zoning Boundaries
—+—+—+—	Railroads
	Paths
⊕	Section Corners

[CLICK HERE TO RETURN TO INDEX PAGE](#)



Scale: 1" = 600'
Prepared By:
IT Division
City of Aurora
1/4/2019

AU-07



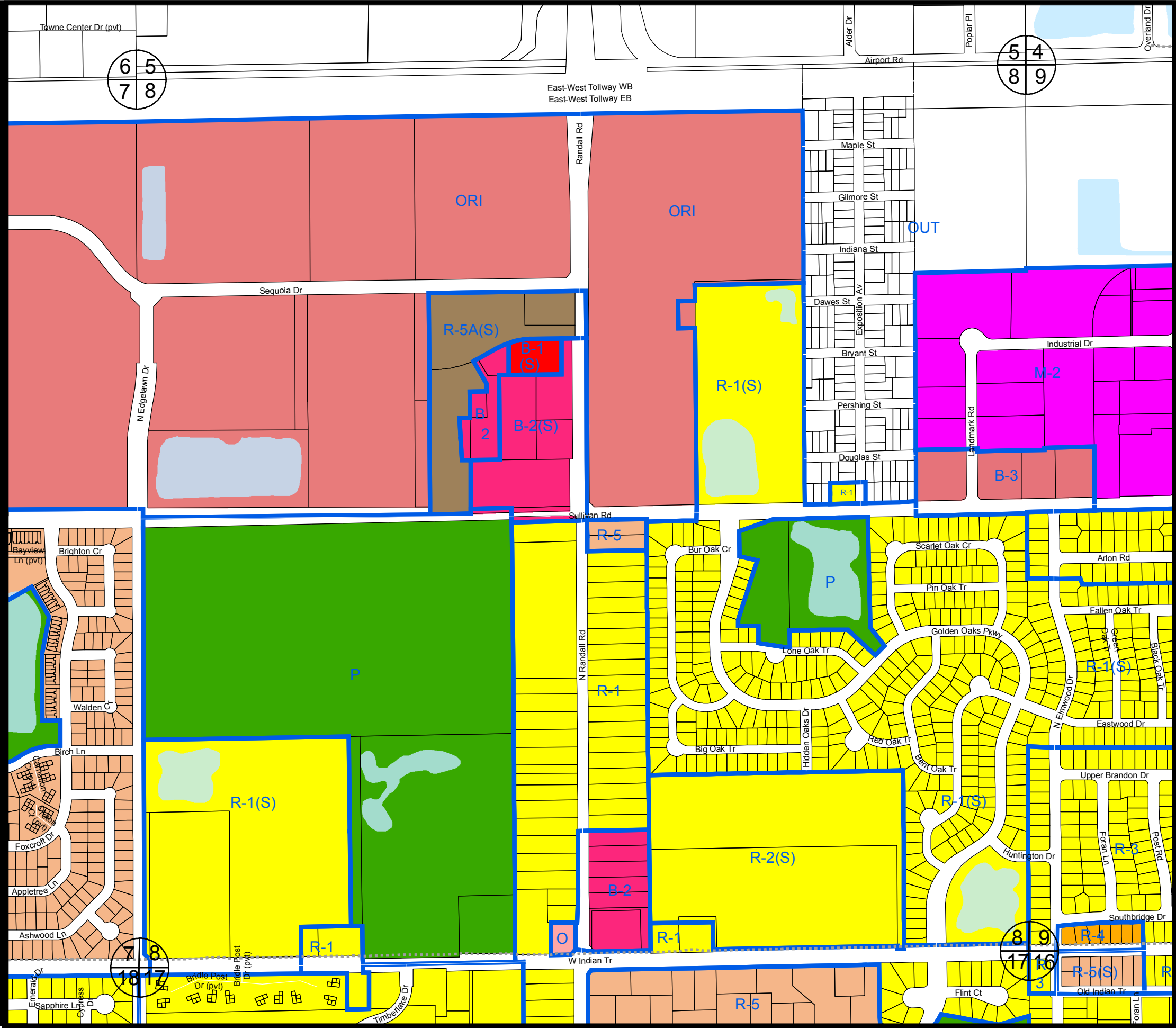
Symbol Zoning District

E	Estate Dwelling District
R-1, R-2, R-3	One Family Dwelling District
R-4, R-4A	Two Family Dwelling District
R-5	Multiple Family Dwelling District
R-5A	General Residence District
B-1	Business District - Local Retail
B-2	Business District - General Retail
B-3	Business & Wholesale District
B-B	Business Boulevard District
NC	Neighborhood Commercial
DF	Downtown Fringe
DC	Downtown Core
O	Office
ORI	Office/Research/Light Industrial
R-D	Research & Development District
M-1	Manufacturing District - Limited
M-2	Manufacturing District - General
PDD	Planned Development District
P	Park / Open Space
OS-1	Conservation, Open Space and Drainage District
OS-2	Open Space and Recreation District
(S)	Special Use District
	Zoning Boundaries
	Railroads
	Paths
	Section Corners

**CLICK HERE TO RETURN
TO INDEX PAGE**




Scale: 1" = 600'
Prepared By;
IT Division
City of Aurora
1/4/2019



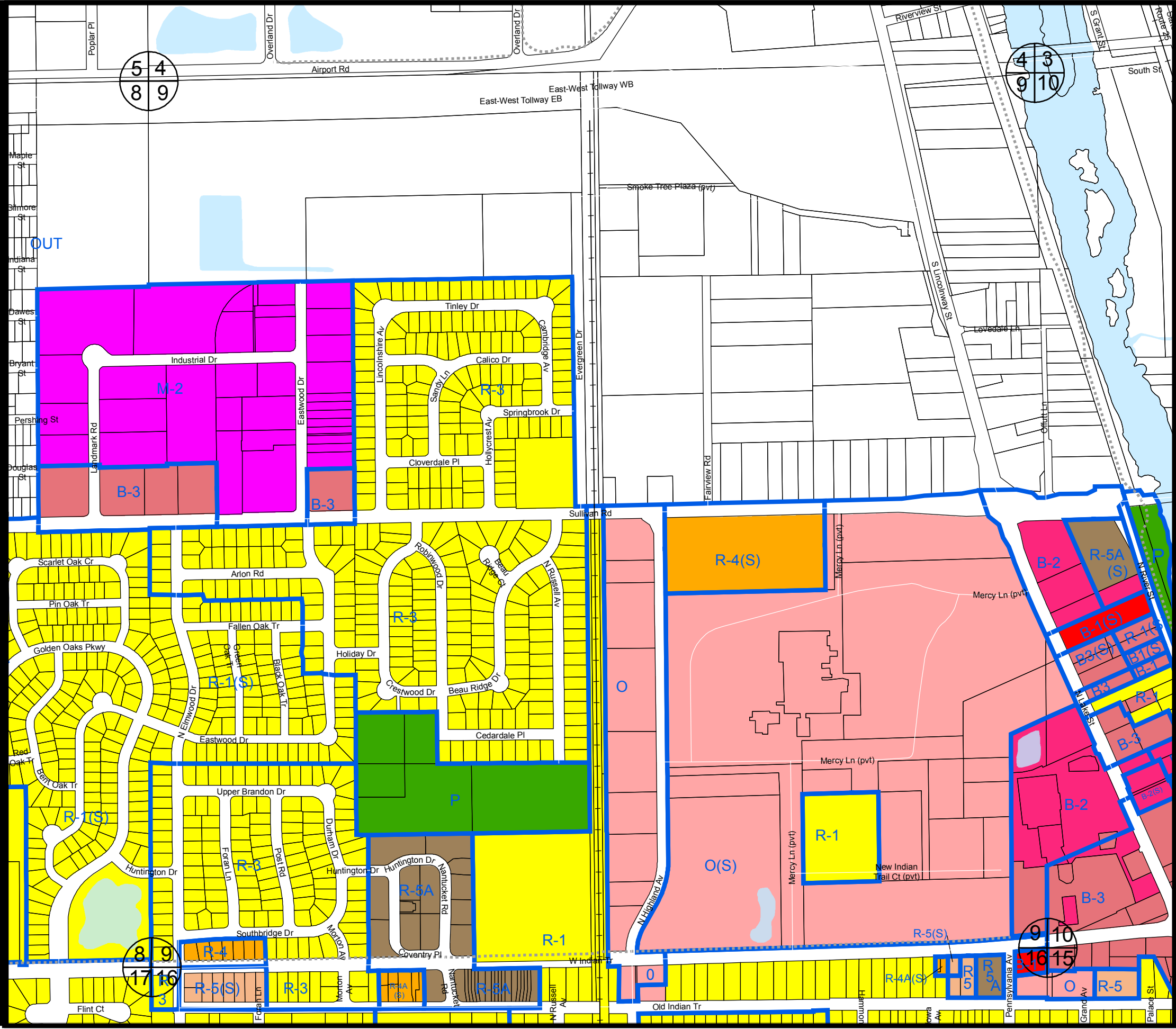
AU-08

Symbol	Zoning District
E	Estate Dwelling District
R-1, R-2, R-3	One Family Dwelling District
R-4, R-4A	Two Family Dwelling District
R-5	Multiple Family Dwelling District
R-5A	General Residence District
B-1	Business District - Local Retail
B-2	Business District - General Retail
B-3	Business & Wholesale District
B-B	Business Boulevard District
NC	Neighborhood Commercial
DF	Downtown Fringe
DC	Downtown Core
O	Office
ORI	Office/Research/Light Industrial
R-D	Research & Development District
M-1	Manufacturing District - Limited
M-2	Manufacturing District - General
PDD	Planned Development District
P	Park / Open Space
OS-1	Conservation, Open Space and Drainage District
OS-2	Open Space and Recreation District
(S)	Special Use District
[Blue Outline]	Zoning Boundaries
[Black Line]	Railroads
[Dashed Line]	Paths
[Circle with Crosshair]	Section Corners

[CLICK HERE TO RETURN TO INDEX PAGE](#)




Scale: 1" = 600'
Prepared By:
IT Division
City of Aurora
1/4/2019



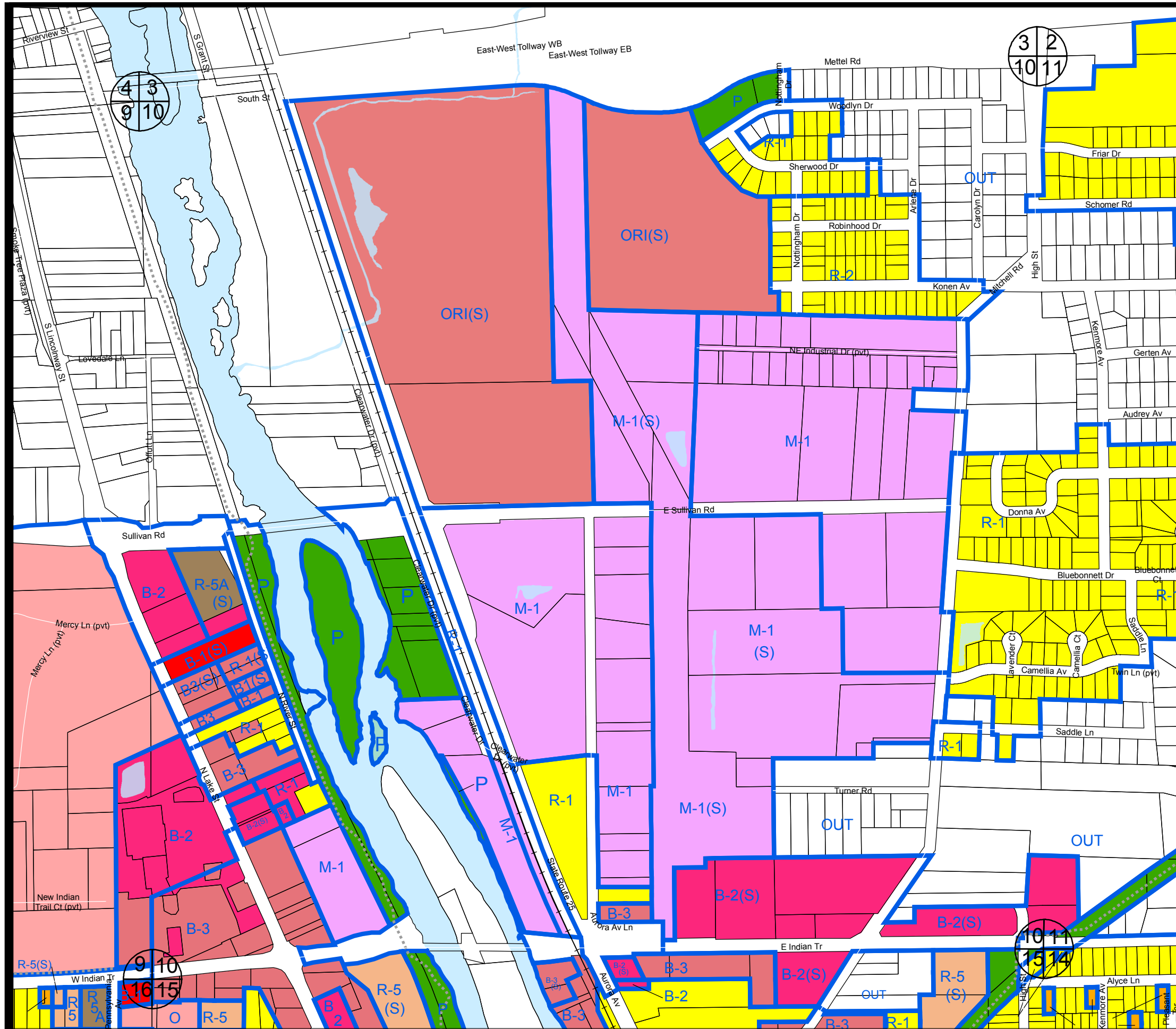
AU-09

Symbol	Zoning District
E	Estate Dwelling District
R-1, R-2, R-3	One Family Dwelling District
R-4, R-4A	Two Family Dwelling District
R-5	Multiple Family Dwelling District
R-5A	General Residence District
B-1	Business District - Local Retail
B-2	Business District - General Retail
B-3	Business & Wholesale District
B-B	Business Boulevard District
NC	Neighborhood Commercial
DF	Downtown Fringe
DC	Downtown Core
O	Office
ORI	Office/Research/Light Industrial
R-D	Research & Development District
M-1	Manufacturing District - Limited
M-2	Manufacturing District - General
PDD	Planned Development District
P	Park / Open Space
OS-1	Conservation, Open Space and Drainage District
OS-2	Open Space and Recreation District
(S)	Special Use District
[Blue Line]	Zoning Boundaries
[Black Line]	Railroads
[Dashed Line]	Paths
[Circle with Cross]	Section Corners

[CLICK HERE TO RETURN TO INDEX PAGE](#)




Scale: 1" = 600'
Prepared By:
IT Division
City of Aurora
1/4/2019



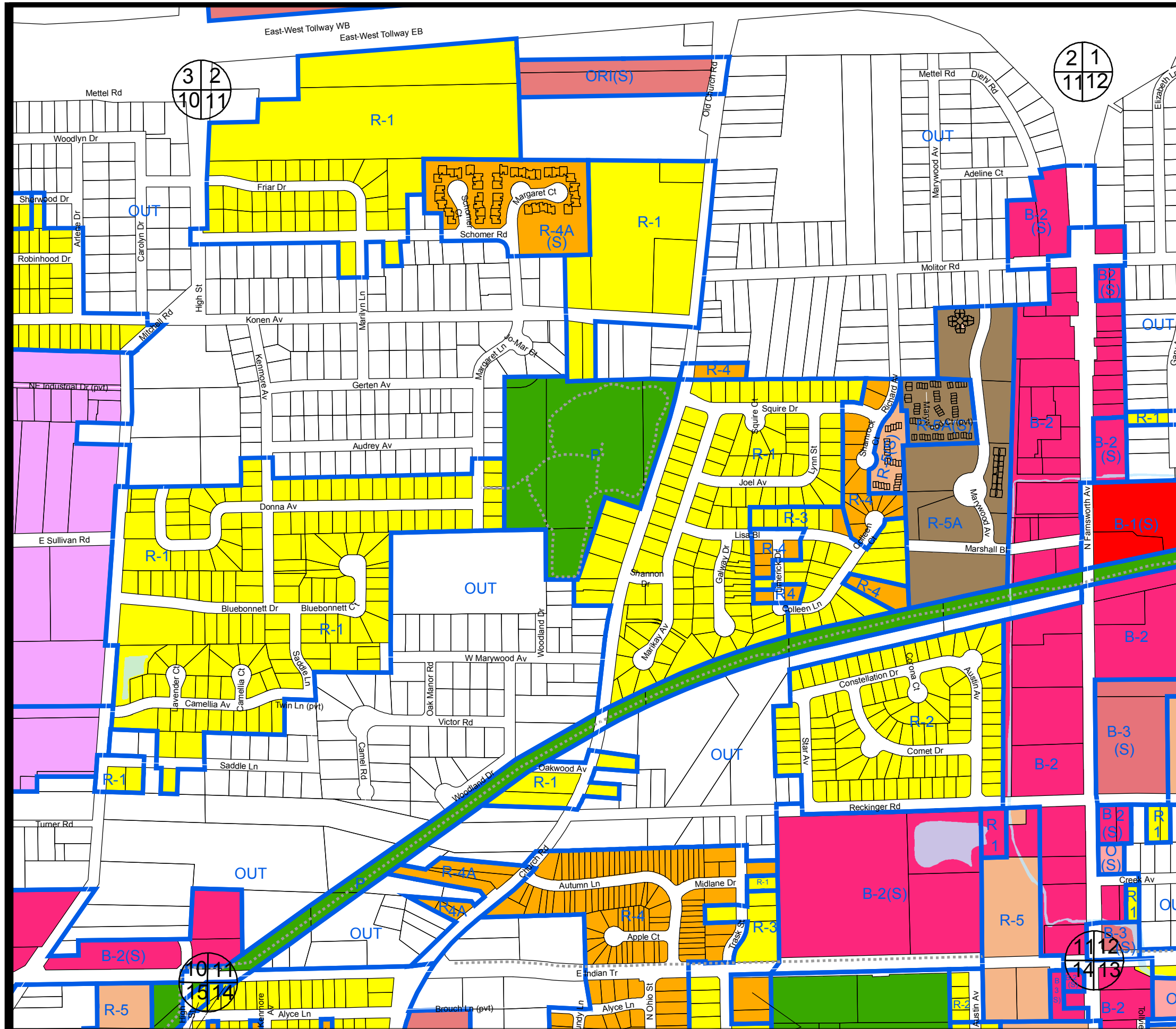
AU-10

Symbol	Zoning District
E	Estate Dwelling District
R-1,R-2,R-3	One Family Dwelling District
R-4, R-4A	Two Family Dwelling District
R-5	Multiple Family Dwelling District
R-5A	General Residence District
B-1	Business District - Local Retail
B-2	Business District - General Retail
B-3	Business & Wholesale District
B-B	Business Boulevard District
NC	Neighborhood Commercial
DF	Downtown Fringe
DC	Downtown Core
O	Office
ORI	Office/Research/Light Industrial
R-D	Research & Development District
M-1	Manufacturing District - Limited
M-2	Manufacturing District - General
PDD	Planned Development District
P	Park / Open Space
OS-1	Conservation, Open Space and Drainage District
OS-2	Open Space and Recreation District
(S)	Special Use District
[Blue outline]	Zoning Boundaries
[Black line]	Railroads
[Dashed line]	Paths
[Circle with crosshair]	Section Corners

[CLICK HERE TO RETURN TO INDEX PAGE](#)




Scale: 1" = 600'
Prepared By:
IT Division
City of Aurora
1/4/2019



AU-11

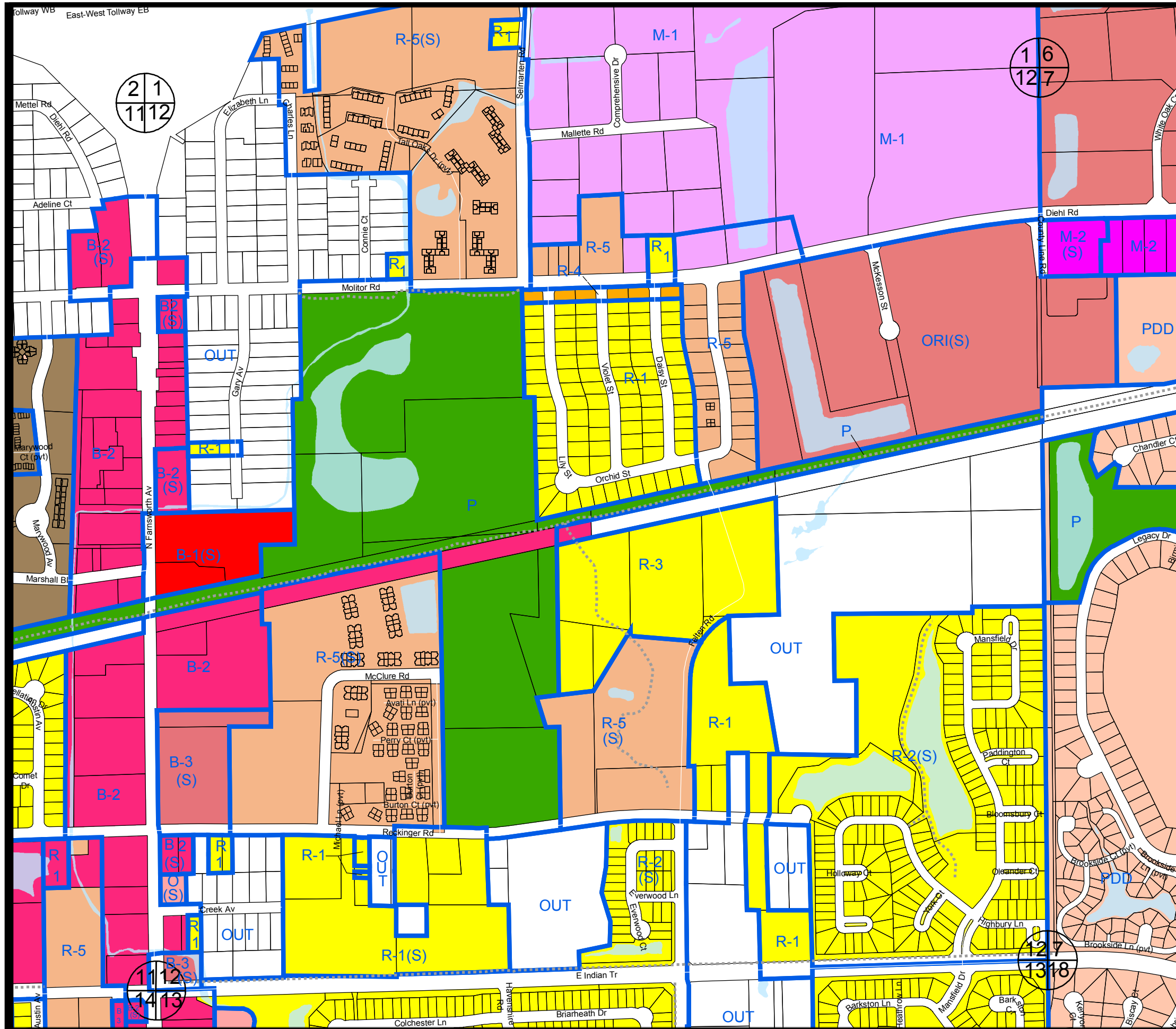
Symbol	Zoning District
E	Estate Dwelling District
R-1, R-2, R-3	One Family Dwelling District
R-4, R-4A	Two Family Dwelling District
R-5	Multiple Family Dwelling District
R-5A	General Residence District
B-1	Business District - Local Retail
B-2	Business District - General Retail
B-3	Business & Wholesale District
B-B	Business Boulevard District
NC	Neighborhood Commercial
DF	Downtown Fringe
DC	Downtown Core
O	Office
ORI	Office/Research/Light Industrial
R-D	Research & Development District
M-1	Manufacturing District - Limited
M-2	Manufacturing District - General
PDD	Planned Development District
P	Park / Open Space
OS-1	Conservation, Open Space and Drainage District
OS-2	Open Space and Recreation District
(S)	Special Use District
[Blue outline]	Zoning Boundaries
[Black line]	Railroads
[Dashed line]	Paths
[Circle with crosshair]	Section Corners

[CLICK HERE TO RETURN TO INDEX PAGE](#)




Scale: 1" = 600'
 Prepared By:
 IT Division
 City of Aurora
 1/4/2019

AU-12



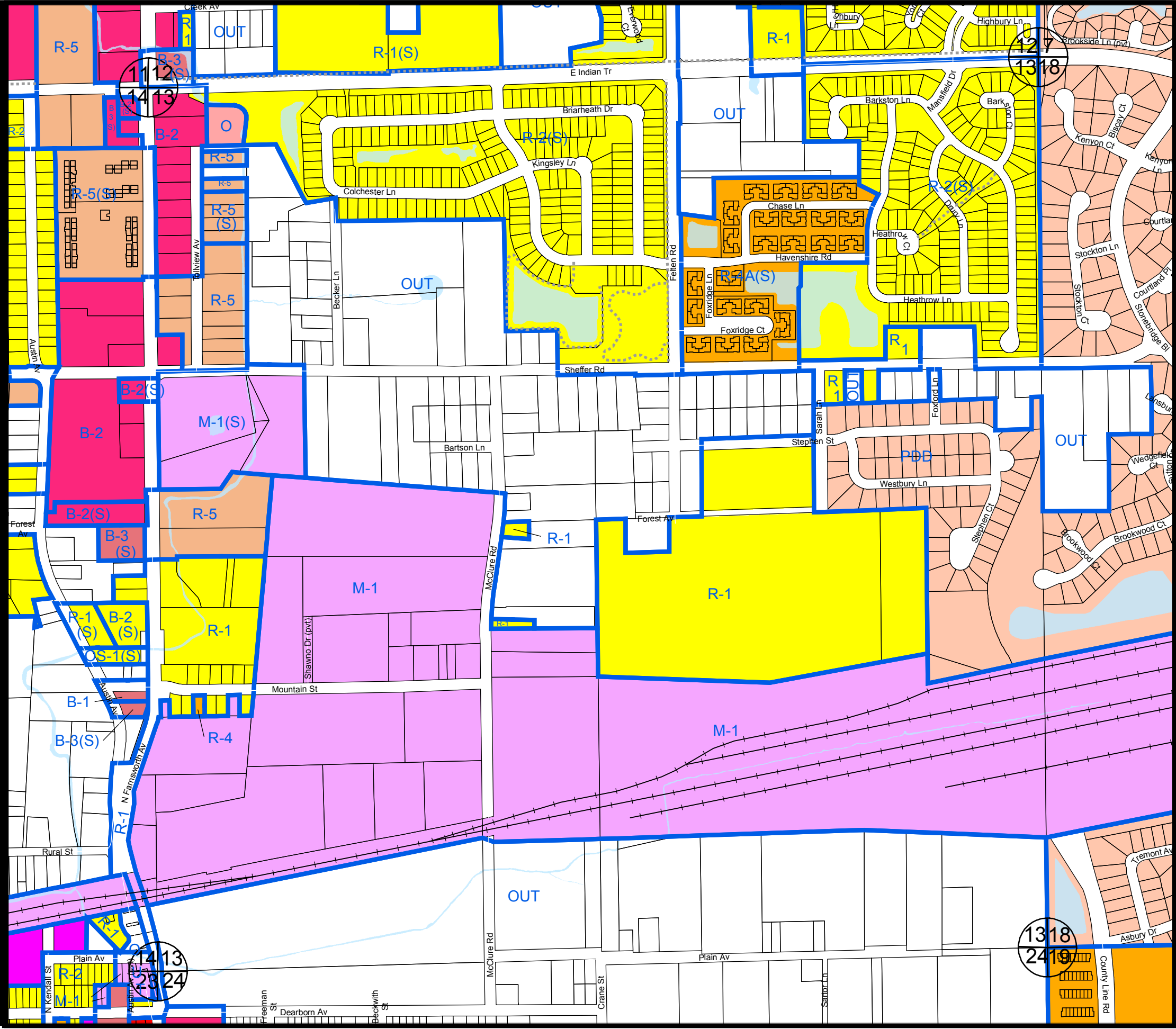
Symbol	Zoning District
E	Estate Dwelling District
R-1, R-2, R-3	One Family Dwelling District
R-4, R-4A	Two Family Dwelling District
R-5	Multiple Family Dwelling District
R-5A	General Residence District
B-1	Business District - Local Retail
B-2	Business District - General Retail
B-3	Business & Wholesale District
B-B	Business Boulevard District
NC	Neighborhood Commercial
DF	Downtown Fringe
DC	Downtown Core
O	Office
ORI	Office/Research/Light Industrial
R-D	Research & Development District
M-1	Manufacturing District - Limited
M-2	Manufacturing District - General
PDD	Planned Development District
P	Park / Open Space
OS-1	Conservation, Open Space and Drainage District
OS-2	Open Space and Recreation District
(S)	Special Use District
	Zoning Boundaries
+	Railroads
	Paths
⊕	Section Corners

**CLICK HERE TO RETURN
TO INDEX PAGE**




Scale: 1" = 600'
Prepared By;
IT Division
City of Aurora
1/4/2019

AU-13



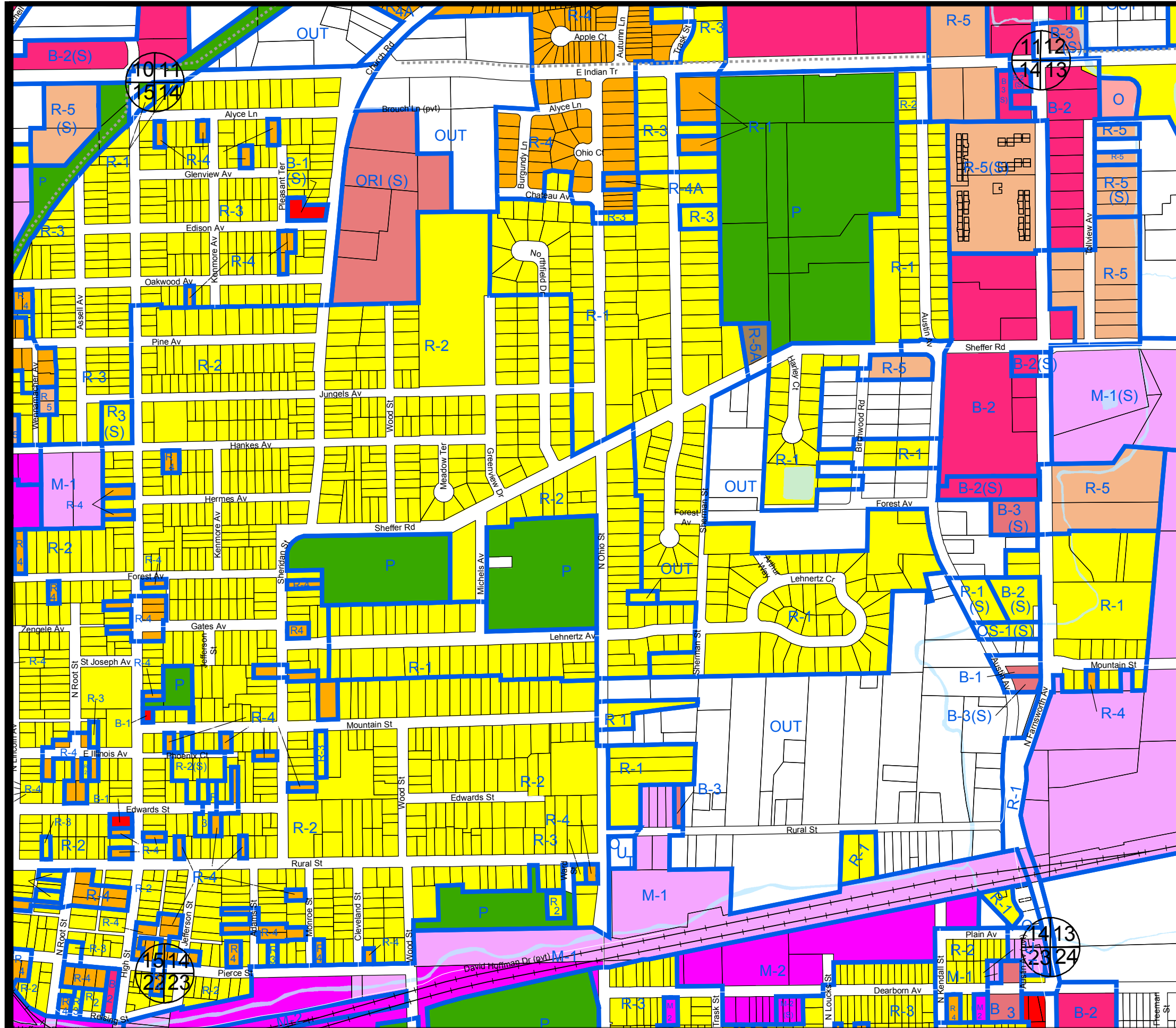
Symbol	Zoning District
E	Estate Dwelling District
R-1, R-2, R-3	One Family Dwelling District
R-4, R-4A	Two Family Dwelling District
R-5	Multiple Family Dwelling District
R-5A	General Residence District
B-1	Business District - Local Retail
B-2	Business District - General Retail
B-3	Business & Wholesale District
B-B	Business Boulevard District
NC	Neighborhood Commercial
DF	Downtown Fringe
DC	Downtown Core
O	Office
ORI	Office/Research/Light Industrial
R-D	Research & Development District
M-1	Manufacturing District - Limited
M-2	Manufacturing District - General
PDD	Planned Development District
P	Park / Open Space
OS-1	Conservation, Open Space and Drainage District
OS-2	Open Space and Recreation District
(S)	Special Use District
[Blue outline]	Zoning Boundaries
[Black line]	Railroads
[Dashed line]	Paths
[Circle with crosshair]	Section Corners

[CLICK HERE TO RETURN TO INDEX PAGE](#)



Scale: 1" = 600'
Prepared By:
IT Division
City of Aurora
1/4/2019

AU-14

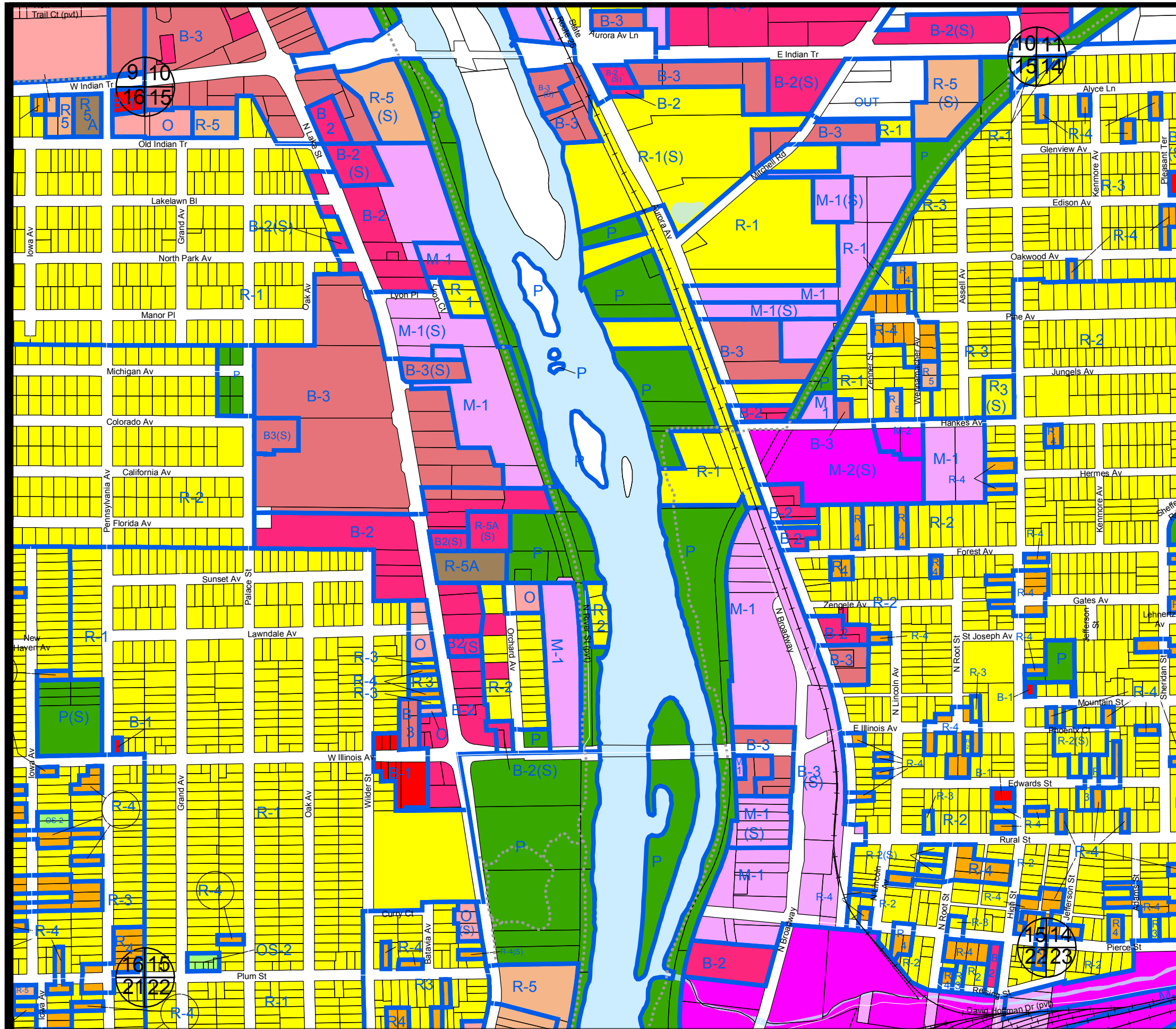


Symbol	Zoning District
E	Estate Dwelling District
R-1, R-2, R-3	One Family Dwelling District
R-4, R-4A	Two Family Dwelling District
R-5	Multiple Family Dwelling District
R-5A	General Residence District
B-1	Business District - Local Retail
B-2	Business District - General Retail
B-3	Business & Wholesale District
B-B	Business Boulevard District
NC	Neighborhood Commercial
DF	Downtown Fringe
DC	Downtown Core
O	Office
ORI	Office/Research/Light Industrial
R-D	Research & Development District
M-1	Manufacturing District - Limited
M-2	Manufacturing District - General
PDD	Planned Development District
P	Park / Open Space
OS-1	Conservation, Open Space and Drainage District
OS-2	Open Space and Recreation District
(S)	Special Use District
[Blue outline]	Zoning Boundaries
[Black line]	Railroads
[Dashed line]	Paths
[Circle with crosshair]	Section Corners

[CLICK HERE TO RETURN TO INDEX PAGE](#)




Scale: 1" = 600'
 Prepared By:
 IT Division
 City of Aurora
 1/4/2019



AU-15

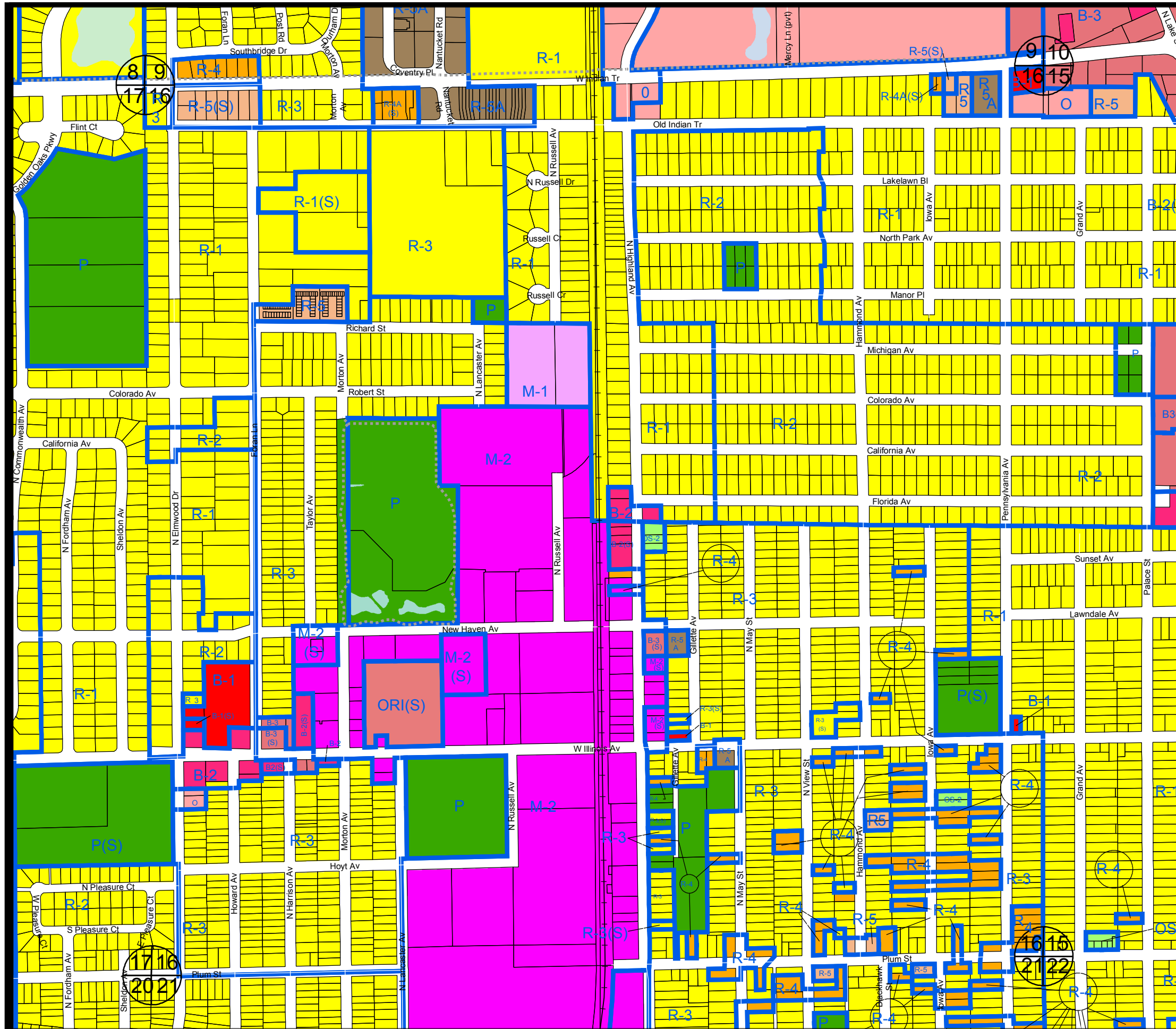
Symbol	Zoning District
E	Estate Dwelling District
R-1,R-2,R-3	One Family Dwelling District
R-4, R-4A	Two Family Dwelling District
R-5	Multiple Family Dwelling District
R-5A	General Residence District
B-1	Business District - Local Retail
B-2	Business District - General Retail
B-3	Business & Wholesale District
B-B	Business Boulevard District
NC	Neighborhood Commercial
DF	Downtown Fringe
DC	Downtown Core
O	Office
ORI	Office/Research/Light Industrial
R-D	Research & Development District
M-1	Manufacturing District - Limited
M-2	Manufacturing District - General
PDD	Planned Development District
P	Park / Open Space
OS-1	Conservation, Open Space and Drainage District
OS-2	Open Space and Recreation District
(S)	Special Use District
	Zoning Boundaries
	Railroads
	Paths
	Section Corners

[CLICK HERE TO RETURN TO INDEX PAGE](#)




Scale: 1" = 600'
Prepared By:
IT Division
City of Aurora
1/4/2019

AU-16



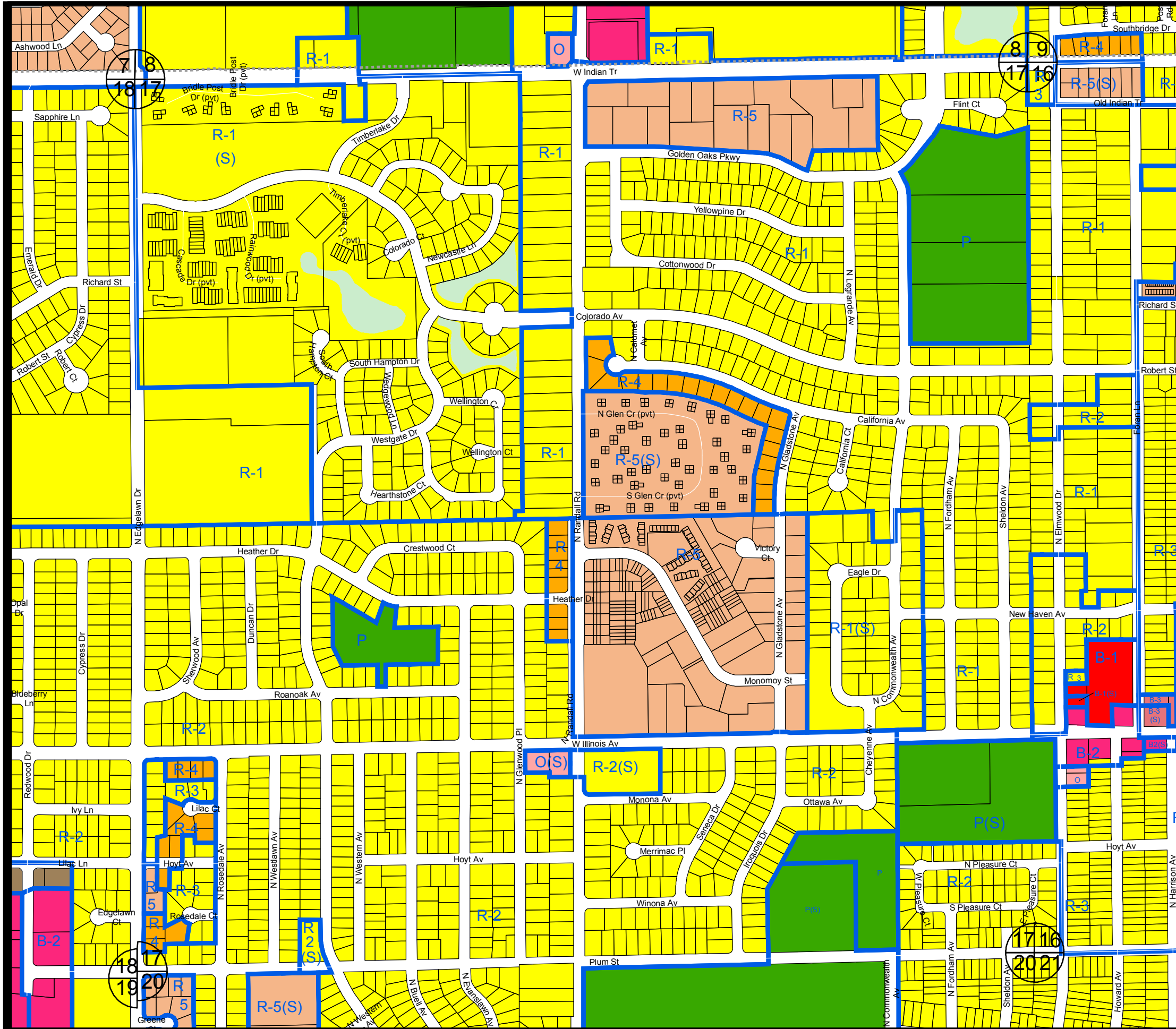
Symbol	Zoning District
E	Estate Dwelling District
R-1, R-2, R-3	One Family Dwelling District
R-4, R-4A	Two Family Dwelling District
R-5	Multiple Family Dwelling District
R-5A	General Residence District
B-1	Business District - Local Retail
B-2	Business District - General Retail
B-3	Business & Wholesale District
B-B	Business Boulevard District
NC	Neighborhood Commercial
DF	Downtown Fringe
DC	Downtown Core
O	Office
ORI	Office/Research/Light Industrial
R-D	Research & Development District
M-1	Manufacturing District - Limited
M-2	Manufacturing District - General
PDD	Planned Development District
P	Park / Open Space
OS-1	Conservation, Open Space and Drainage District
OS-2	Open Space and Recreation District
(S)	Special Use District
[Blue outline]	Zoning Boundaries
[Black line]	Railroads
[Dashed line]	Paths
[Circle with crosshair]	Section Corners

[CLICK HERE TO RETURN TO INDEX PAGE](#)



Scale: 1" = 600'
 Prepared By:
 IT Division
 City of Aurora
 1/4/2019

AU-17



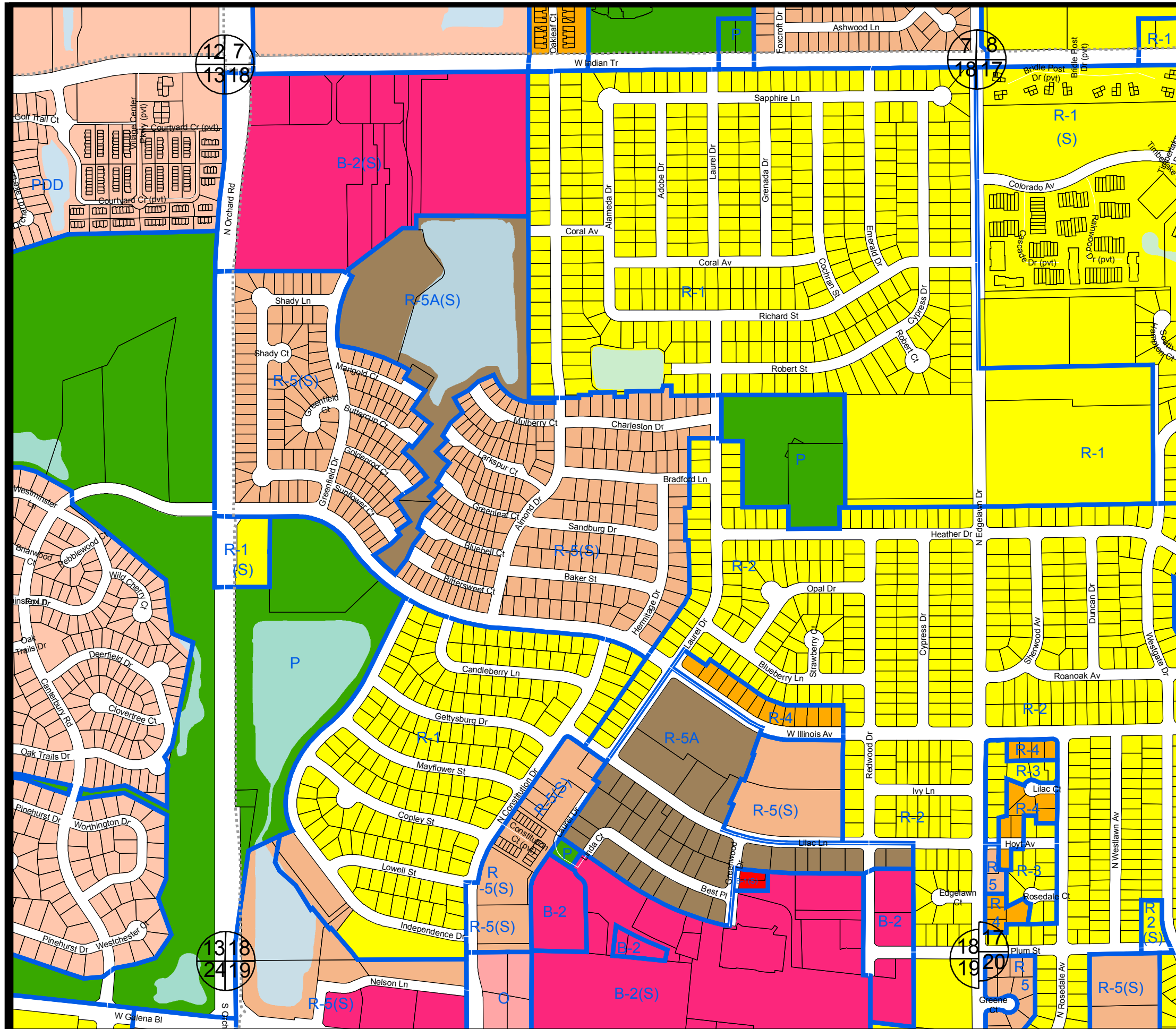
Symbol	Zoning District
E	Estate Dwelling District
R-1, R-2, R-3	One Family Dwelling District
R-4, R-4A	Two Family Dwelling District
R-5	Multiple Family Dwelling District
R-5A	General Residence District
B-1	Business District - Local Retail
B-2	Business District - General Retail
B-3	Business & Wholesale District
B-B	Business Boulevard District
NC	Neighborhood Commercial
DF	Downtown Fringe
DC	Downtown Core
O	Office
ORI	Office/Research/Light Industrial
R-D	Research & Development District
M-1	Manufacturing District - Limited
M-2	Manufacturing District - General
PDD	Planned Development District
P	Park / Open Space
OS-1	Conservation, Open Space and Drainage District
OS-2	Open Space and Recreation District
(S)	Special Use District
	Zoning Boundaries
+	Railroads
	Paths
⊕	Section Corners

**CLICK HERE TO RETURN
TO INDEX PAGE**




Scale: 1" = 600'
Prepared By;
IT Division
City of Aurora
1/4/2019

AU-18



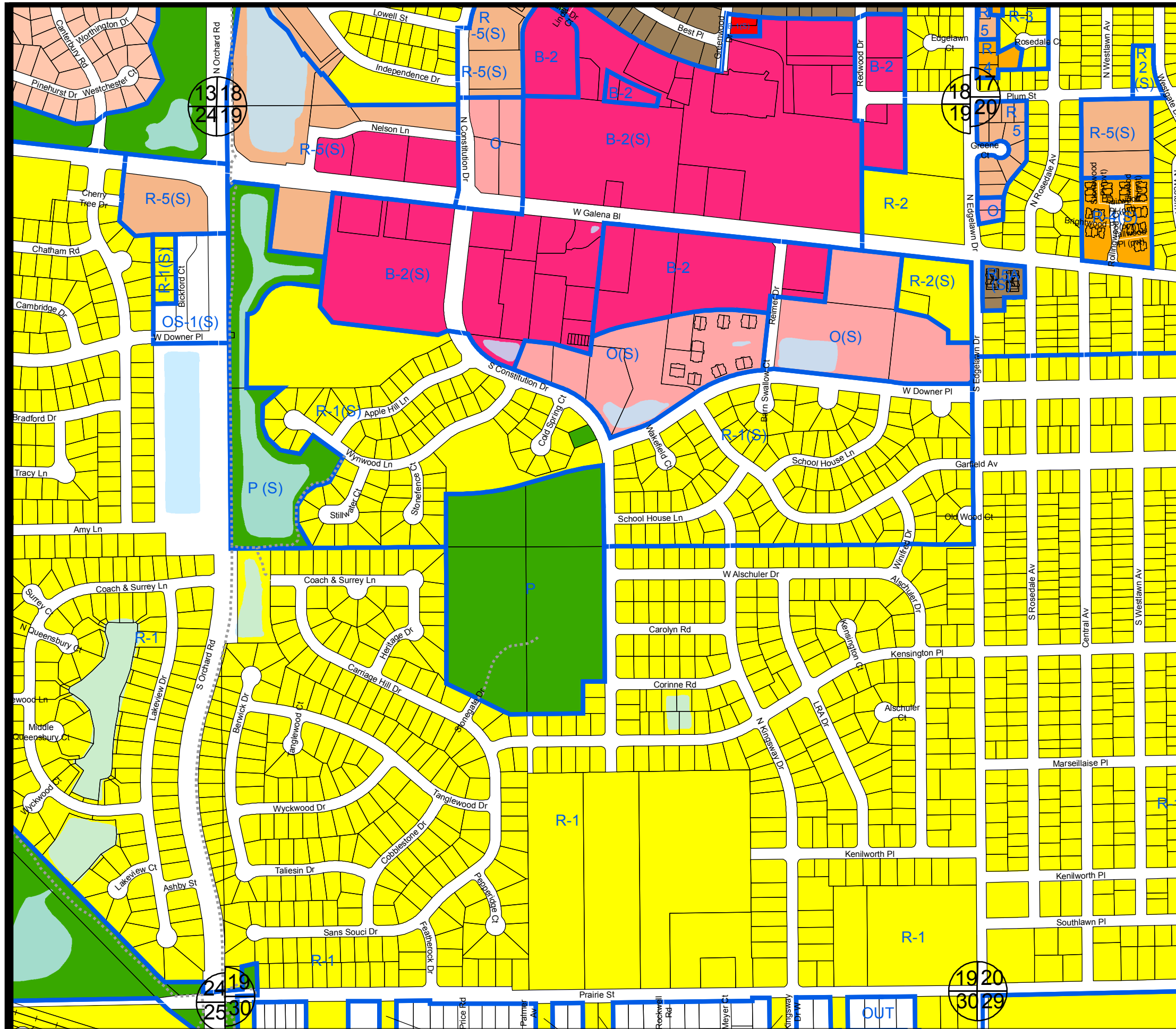
Symbol	Zoning District
E	Estate Dwelling District
R-1, R-2, R-3	One Family Dwelling District
R-4, R-4A	Two Family Dwelling District
R-5	Multiple Family Dwelling District
R-5A	General Residence District
B-1	Business District - Local Retail
B-2	Business District - General Retail
B-3	Business & Wholesale District
B-B	Business Boulevard District
NC	Neighborhood Commercial
DF	Downtown Fringe
DC	Downtown Core
O	Office
ORI	Office/Research/Light Industrial
R-D	Research & Development District
M-1	Manufacturing District - Limited
M-2	Manufacturing District - General
PDD	Planned Development District
P	Park / Open Space
OS-1	Conservation, Open Space and Drainage District
OS-2	Open Space and Recreation District
(S)	Special Use District
[Blue Outline]	Zoning Boundaries
[Black Line]	Railroads
[Dashed Line]	Paths
[Circle with Crosshair]	Section Corners

[CLICK HERE TO RETURN TO INDEX PAGE](#)



Scale: 1" = 600'
 Prepared By:
 IT Division
 City of Aurora
 1/4/2019

AU-19



Symbol	Zoning District
E	Estate Dwelling District
R-1, R-2, R-3	One Family Dwelling District
R-4, R-4A	Two Family Dwelling District
R-5	Multiple Family Dwelling District
R-5A	General Residence District
B-1	Business District - Local Retail
B-2	Business District - General Retail
B-3	Business & Wholesale District
B-B	Business Boulevard District
NC	Neighborhood Commercial
DF	Downtown Fringe
DC	Downtown Core
O	Office
ORI	Office/Research/Light Industrial
R-D	Research & Development District
M-1	Manufacturing District - Limited
M-2	Manufacturing District - General
PDD	Planned Development District
P	Park / Open Space
OS-1	Conservation, Open Space and Drainage District
OS-2	Open Space and Recreation District
(S)	Special Use District
[Blue Line]	Zoning Boundaries
[Black Line with Cross-Ticks]	Railroads
[Dashed Line]	Paths
[Circle with Cross]	Section Corners

[CLICK HERE TO RETURN TO INDEX PAGE](#)



Scale: 1" = 600'
 Prepared By:
 IT Division
 City of Aurora
 1/4/2019

AU-20

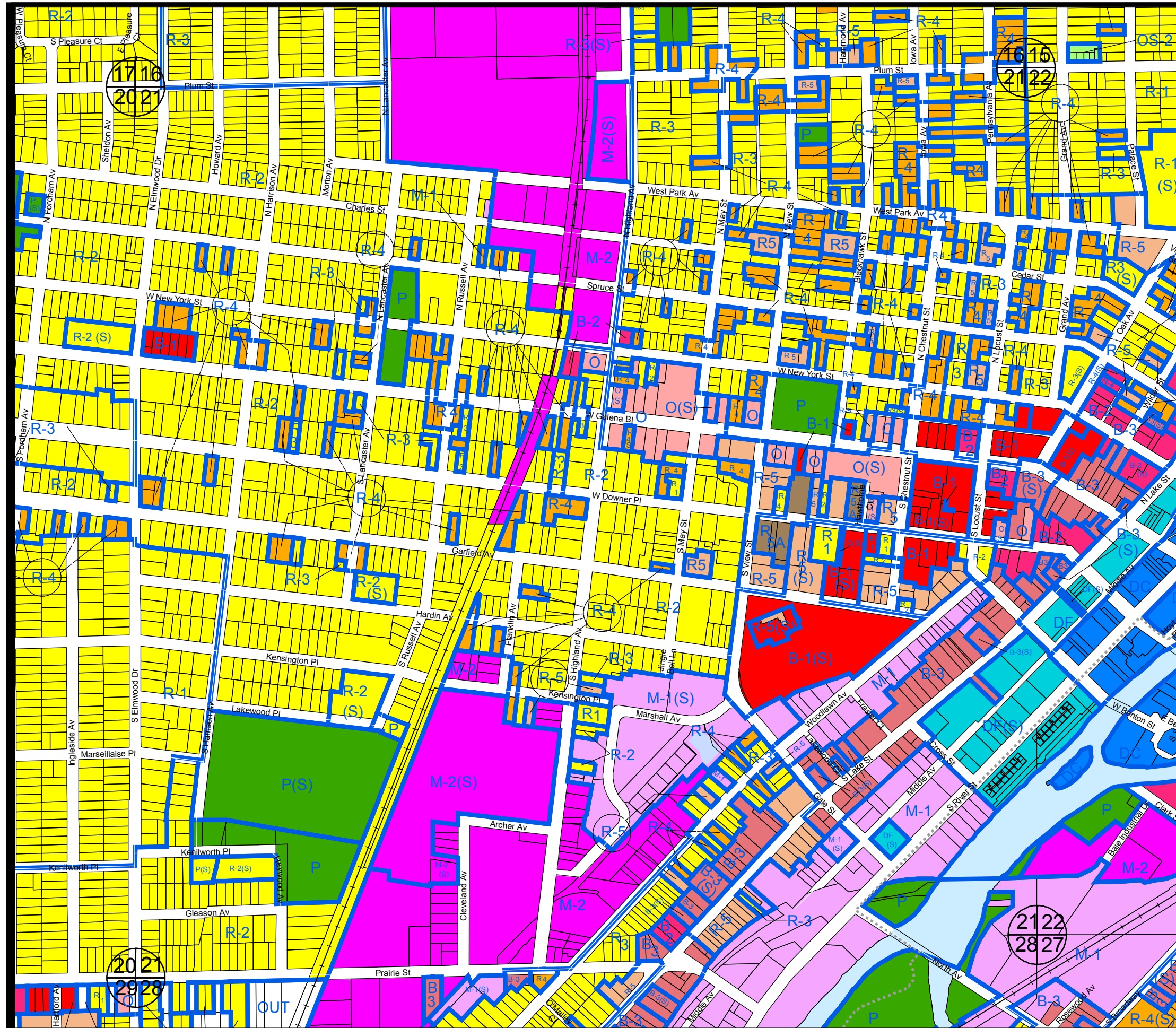
Symbol	Zoning District
E	Estate Dwelling District
R-1, R-2, R-3	One Family Dwelling District
R-4, R-4A	Two Family Dwelling District
R-5	Multiple Family Dwelling District
R-5A	General Residence District
B-1	Business District - Local Retail
B-2	Business District - General Retail
B-3	Business & Wholesale District
B-B	Business Boulevard District
NC	Neighborhood Commercial
DF	Downtown Fringe
DC	Downtown Core
O	Office
ORI	Office/Research/Light Industrial
R-D	Research & Development District
M-1	Manufacturing District - Limited
M-2	Manufacturing District - General
PDD	Planned Development District
P	Park / Open Space
OS-1	Conservation, Open Space and Drainage District
OS-2	Open Space and Recreation District
(S)	Special Use District
	Zoning Boundaries
	Railroads
	Paths
	Section Corners

**CLICK HERE TO RETURN
TO INDEX PAGE**




Scale: 1" = 600'
Prepared By;
IT Division
City of Aurora
1/4/2019

AU-21



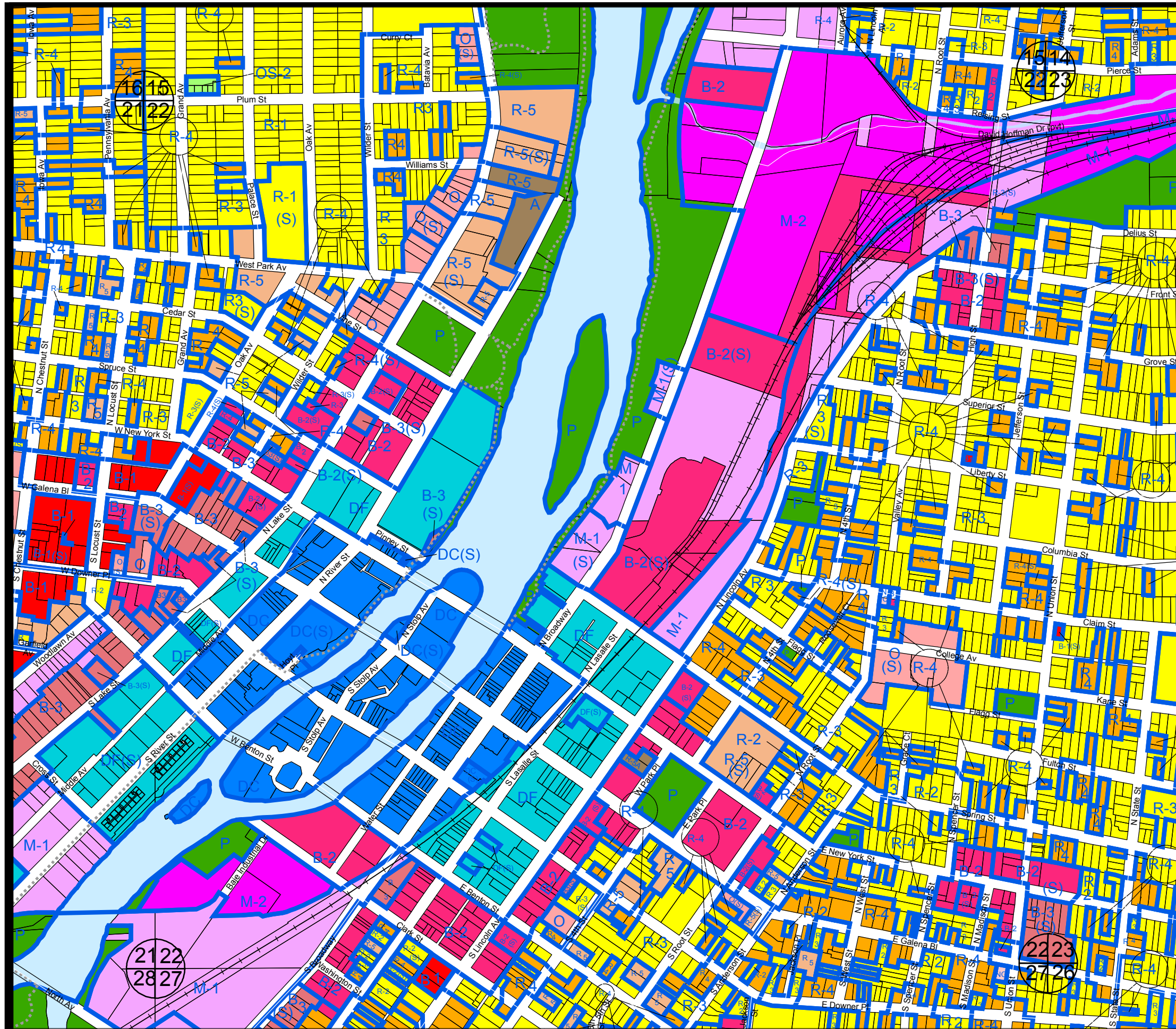
Symbol	Zoning District
E	Estate Dwelling District
R-1, R-2, R-3	One Family Dwelling District
R-4, R-4A	Two Family Dwelling District
R-5	Multiple Family Dwelling District
R-5A	General Residence District
B-1	Business District - Local Retail
B-2	Business District - General Retail
B-3	Business & Wholesale District
B-B	Business Boulevard District
NC	Neighborhood Commercial
DF	Downtown Fringe
DC	Downtown Core
O	Office
ORI	Office/Research/Light Industrial
R-D	Research & Development District
M-1	Manufacturing District - Limited
M-2	Manufacturing District - General
PDD	Planned Development District
P	Park / Open Space
OS-1	Conservation, Open Space and Drainage District
OS-2	Open Space and Recreation District
(S)	Special Use District
[Blue outline]	Zoning Boundaries
[Black line]	Railroads
[Dashed line]	Paths
[Circle with crosshair]	Section Corners

[CLICK HERE TO RETURN TO INDEX PAGE](#)




Scale: 1" = 600'
 Prepared By:
 IT Division
 City of Aurora
 1/4/2019

AU-22



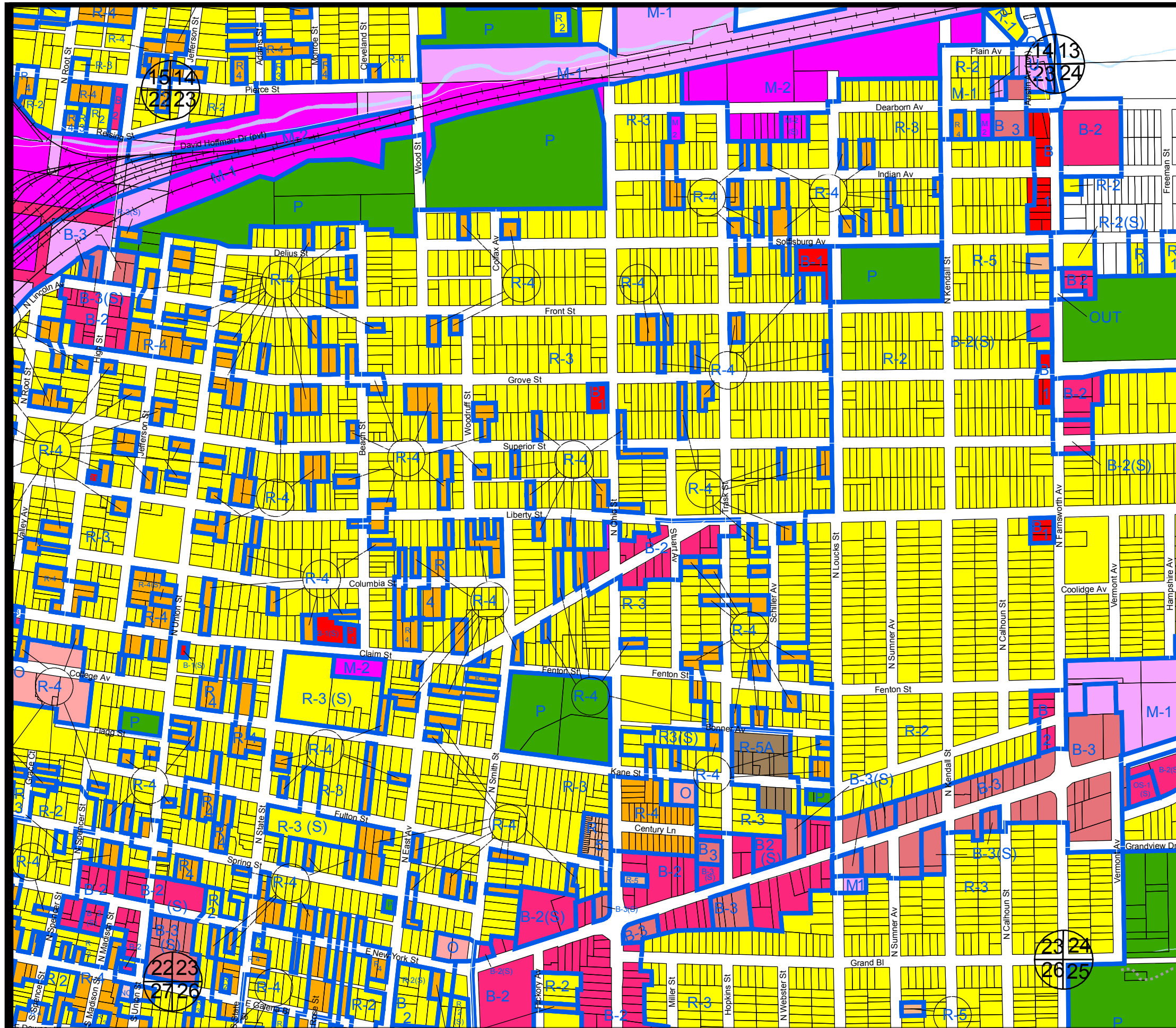
Symbol	Zoning District
E	Estate Dwelling District
R-1, R-2, R-3	One Family Dwelling District
R-4, R-4A	Two Family Dwelling District
R-5	Multiple Family Dwelling District
R-5A	General Residence District
B-1	Business District - Local Retail
B-2	Business District - General Retail
B-3	Business & Wholesale District
B-B	Business Boulevard District
NC	Neighborhood Commercial
DF	Downtown Fringe
DC	Downtown Core
O	Office
ORI	Office/Research/Light Industrial
R-D	Research & Development District
M-1	Manufacturing District - Limited
M-2	Manufacturing District - General
PDD	Planned Development District
P	Park / Open Space
OS-1	Conservation, Open Space and Drainage District
OS-2	Open Space and Recreation District
(S)	Special Use District
	Zoning Boundaries
	Railroads
	Paths
	Section Corners

[CLICK HERE TO RETURN TO INDEX PAGE](#)




Scale: 1" = 600'
Prepared By:
IT Division
City of Aurora
1/4/2019

AU-23

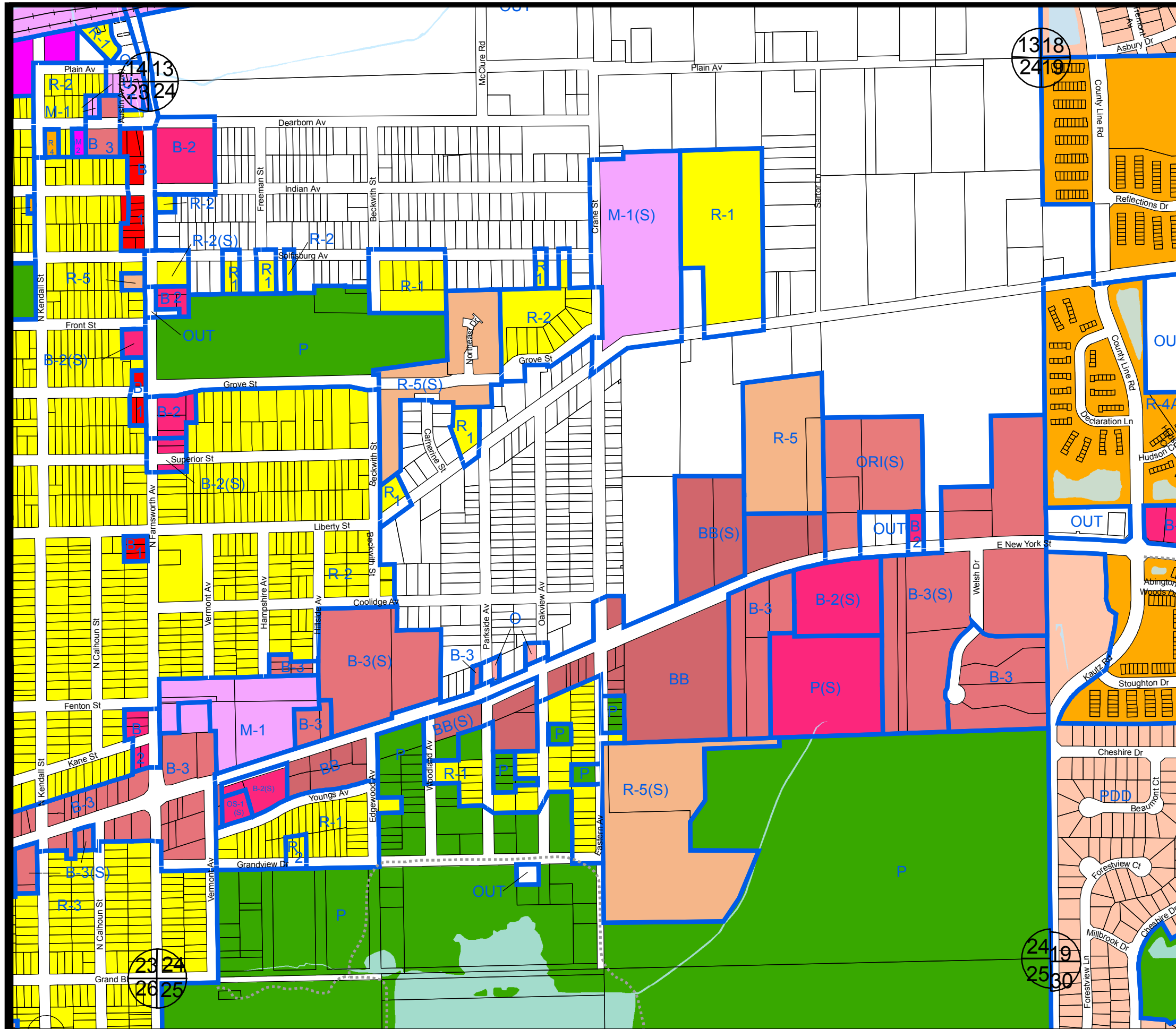


Symbol	Zoning District
E	Estate Dwelling District
R-1, R-2, R-3	One Family Dwelling District
R-4, R-4A	Two Family Dwelling District
R-5	Multiple Family Dwelling District
R-5A	General Residence District
B-1	Business District - Local Retail
B-2	Business District - General Retail
B-3	Business & Wholesale District
B-B	Business Boulevard District
NC	Neighborhood Commercial
DF	Downtown Fringe
DC	Downtown Core
O	Office
ORI	Office/Research/Light Industrial
R-D	Research & Development District
M-1	Manufacturing District - Limited
M-2	Manufacturing District - General
PDD	Planned Development District
P	Park / Open Space
OS-1	Conservation, Open Space and Drainage District
OS-2	Open Space and Recreation District
(S)	Special Use District
	Zoning Boundaries
	Railroads
	Paths
	Section Corners

**CLICK HERE TO RETURN
TO INDEX PAGE**





Scale: 1" = 600'
Prepared By;
IT Division
City of Aurora
1/4/2019



AU-24

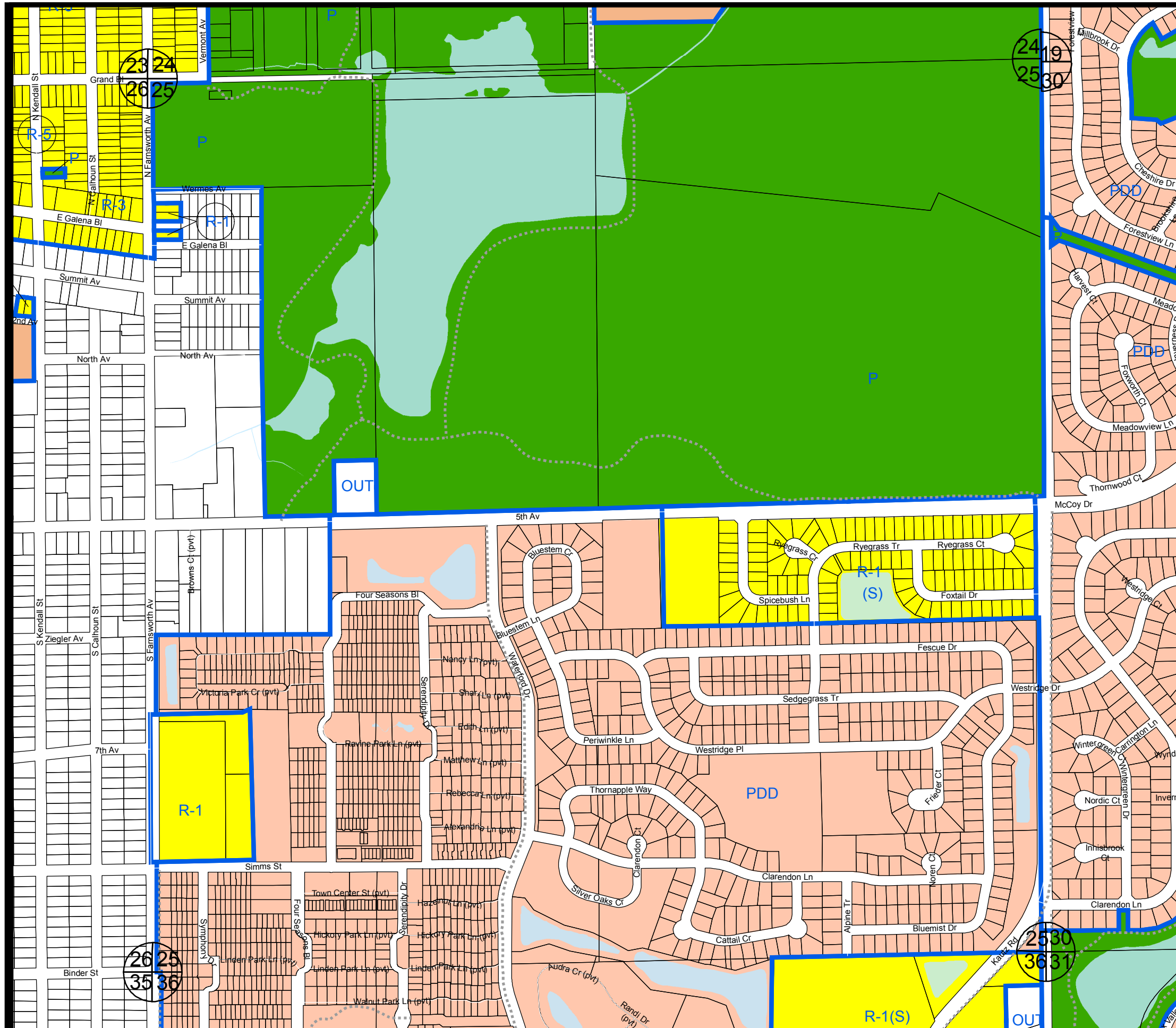
Symbol	Zoning District
E	Estate Dwelling District
R-1, R-2, R-3	One Family Dwelling District
R-4, R-4A	Two Family Dwelling District
R-5	Multiple Family Dwelling District
R-5A	General Residence District
B-1	Business District - Local Retail
B-2	Business District - General Retail
B-3	Business & Wholesale District
B-B	Business Boulevard District
NC	Neighborhood Commercial
DF	Downtown Fringe
DC	Downtown Core
O	Office
ORI	Office/Research/Light Industrial
R-D	Research & Development District
M-1	Manufacturing District - Limited
M-2	Manufacturing District - General
PDD	Planned Development District
P	Park / Open Space
OS-1	Conservation, Open Space and Drainage District
OS-2	Open Space and Recreation District
(S)	Special Use District
[Blue outline]	Zoning Boundaries
[Black line]	Railroads
[Dashed line]	Paths
[Circle with crosshair]	Section Corners

[CLICK HERE TO RETURN TO INDEX PAGE](#)




Scale: 1" = 600'
Prepared By:
IT Division
City of Aurora
1/4/2019

AU-25



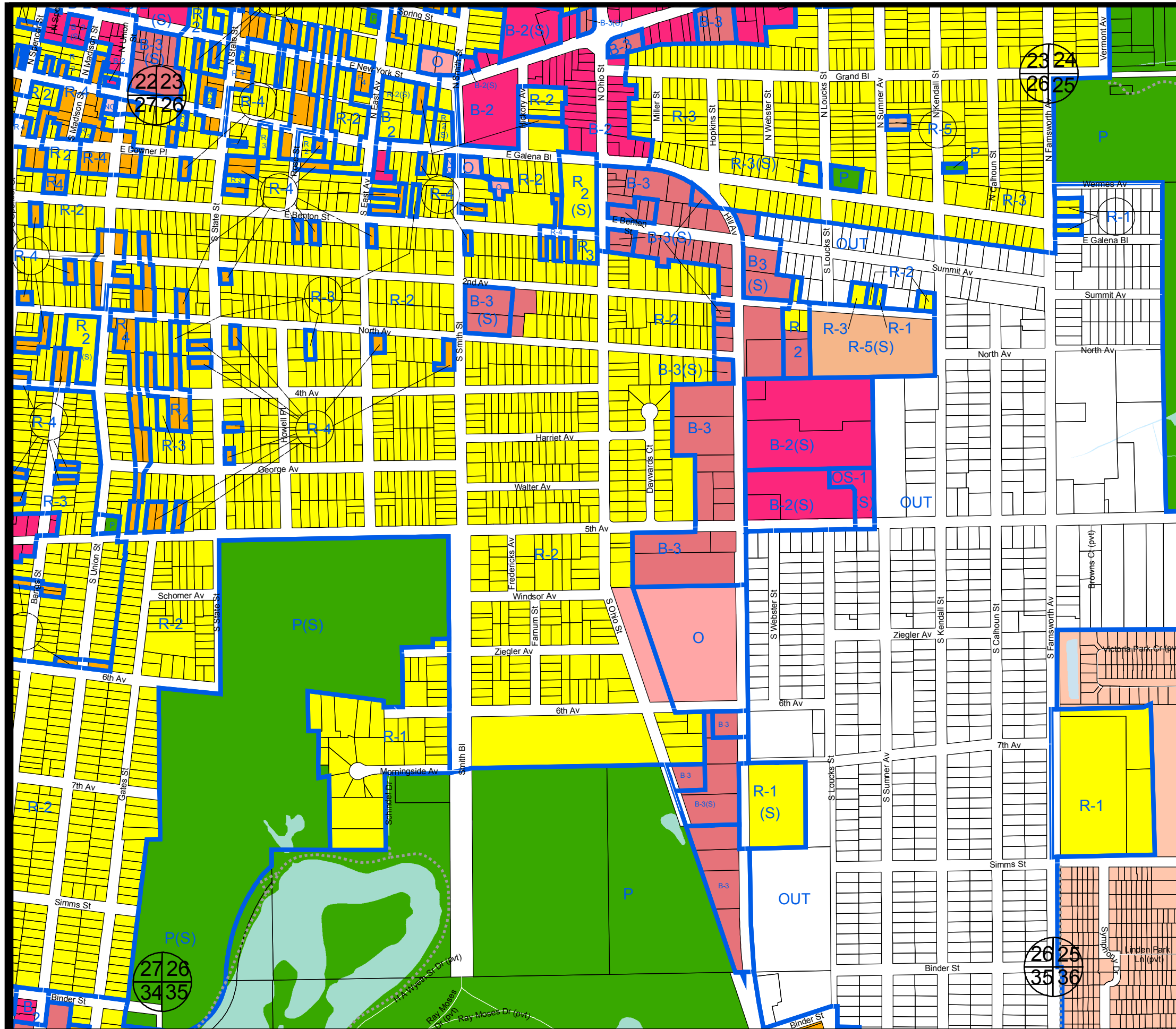
Symbol	Zoning District
E	Estate Dwelling District
R-1, R-2, R-3	One Family Dwelling District
R-4, R-4A	Two Family Dwelling District
R-5	Multiple Family Dwelling District
R-5A	General Residence District
B-1	Business District - Local Retail
B-2	Business District - General Retail
B-3	Business & Wholesale District
B-B	Business Boulevard District
NC	Neighborhood Commercial
DF	Downtown Fringe
DC	Downtown Core
O	Office
ORI	Office/Research/Light Industrial
R-D	Research & Development District
M-1	Manufacturing District - Limited
M-2	Manufacturing District - General
PDD	Planned Development District
P	Park / Open Space
OS-1	Conservation, Open Space and Drainage District
OS-2	Open Space and Recreation District
(S)	Special Use District
[Blue Outline]	Zoning Boundaries
[Black Line]	Railroads
[Dashed Line]	Paths
[Circle with Crosshair]	Section Corners

[CLICK HERE TO RETURN TO INDEX PAGE](#)



Scale: 1" = 600'
 Prepared By:
 IT Division
 City of Aurora
 1/4/2019

AU-26



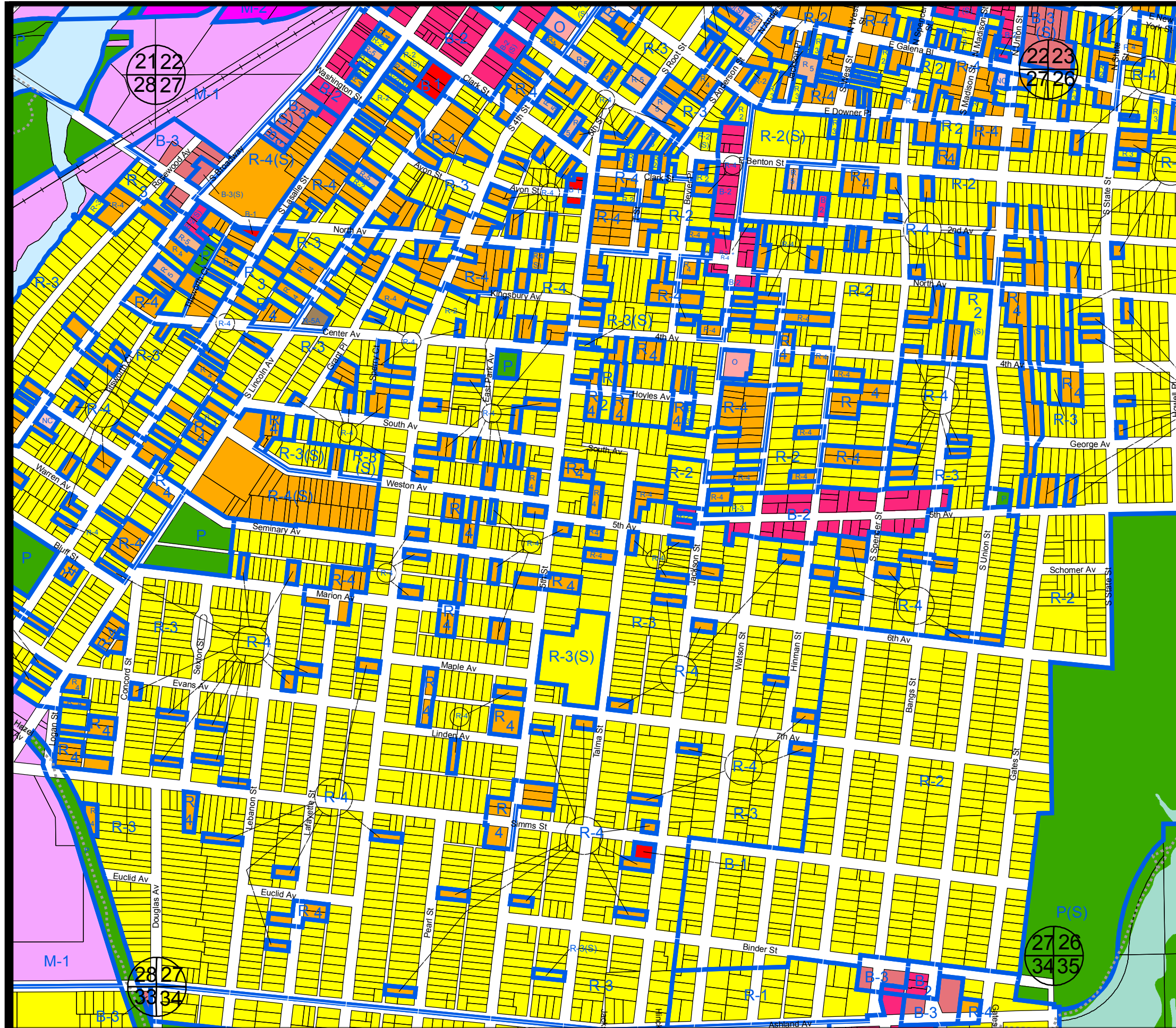
Symbol	Zoning District
E	Estate Dwelling District
R-1, R-2, R-3	One Family Dwelling District
R-4, R-4A	Two Family Dwelling District
R-5	Multiple Family Dwelling District
R-5A	General Residence District
B-1	Business District - Local Retail
B-2	Business District - General Retail
B-3	Business & Wholesale District
B-B	Business Boulevard District
NC	Neighborhood Commercial
DF	Downtown Fringe
DC	Downtown Core
O	Office
ORI	Office/Research/Light Industrial
R-D	Research & Development District
M-1	Manufacturing District - Limited
M-2	Manufacturing District - General
PDD	Planned Development District
P	Park / Open Space
OS-1	Conservation, Open Space and Drainage District
OS-2	Open Space and Recreation District
(S)	Special Use District
[Blue Outline]	Zoning Boundaries
[Black Line]	Railroads
[Dashed Line]	Paths
[Circle with Crosshair]	Section Corners

[CLICK HERE TO RETURN TO INDEX PAGE](#)



Scale: 1" = 600'
 Prepared By:
 IT Division
 City of Aurora
 1/4/2019

AU-27



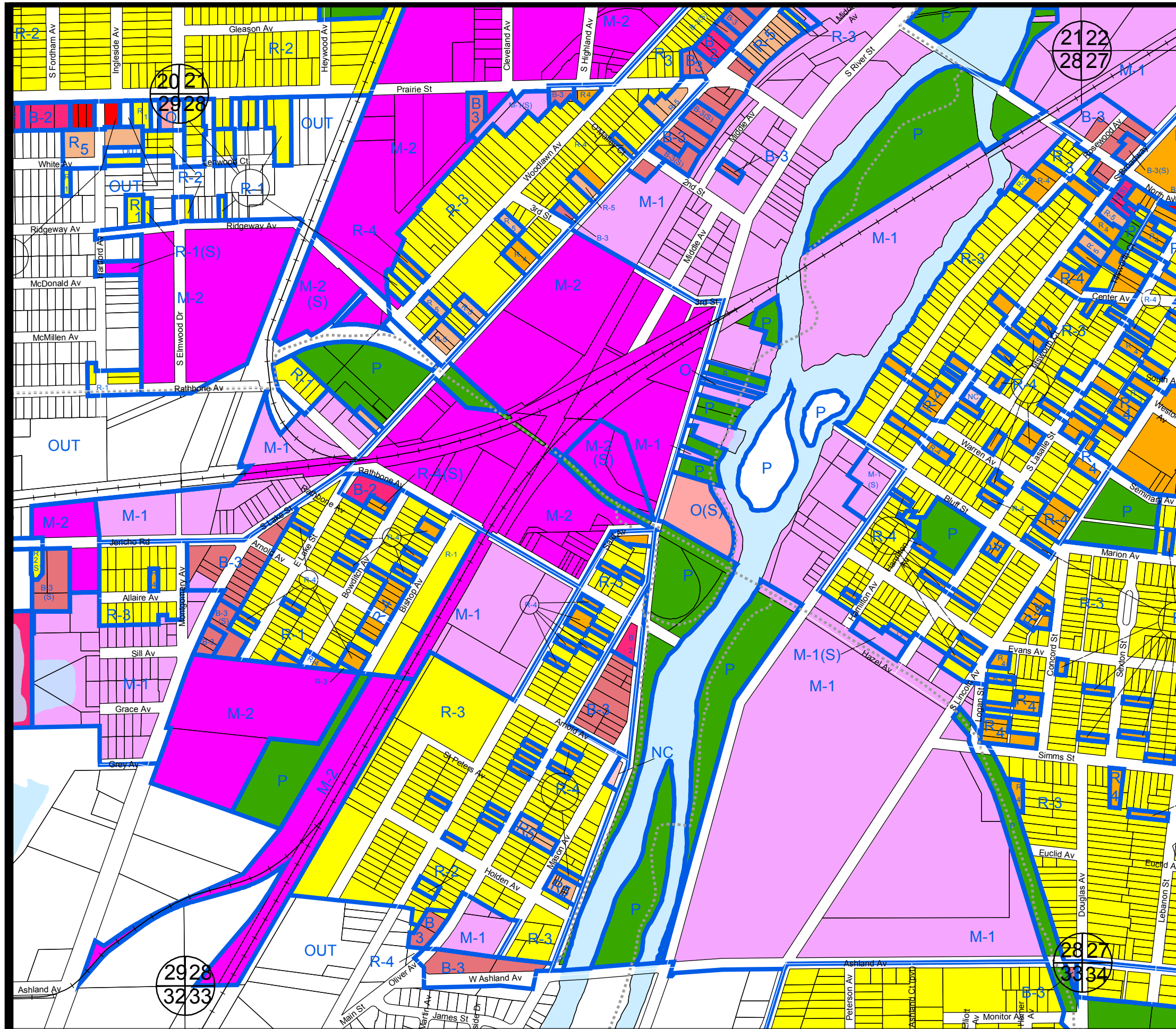
Symbol	Zoning District
E	Estate Dwelling District
R-1, R-2, R-3	One Family Dwelling District
R-4, R-4A	Two Family Dwelling District
R-5	Multiple Family Dwelling District
R-5A	General Residence District
B-1	Business District - Local Retail
B-2	Business District - General Retail
B-3	Business & Wholesale District
B-B	Business Boulevard District
NC	Neighborhood Commercial
DF	Downtown Fringe
DC	Downtown Core
O	Office
ORI	Office/Research/Light Industrial
R-D	Research & Development District
M-1	Manufacturing District - Limited
M-2	Manufacturing District - General
PDD	Planned Development District
P	Park / Open Space
OS-1	Conservation, Open Space and Drainage District
OS-2	Open Space and Recreation District
(S)	Special Use District
[Blue Outline]	Zoning Boundaries
[Black Line]	Railroads
[Dashed Line]	Paths
[Circle with Crosshair]	Section Corners

[CLICK HERE TO RETURN TO INDEX PAGE](#)



Scale: 1" = 600'
 Prepared By:
 IT Division
 City of Aurora
 1/4/2019

AU-28

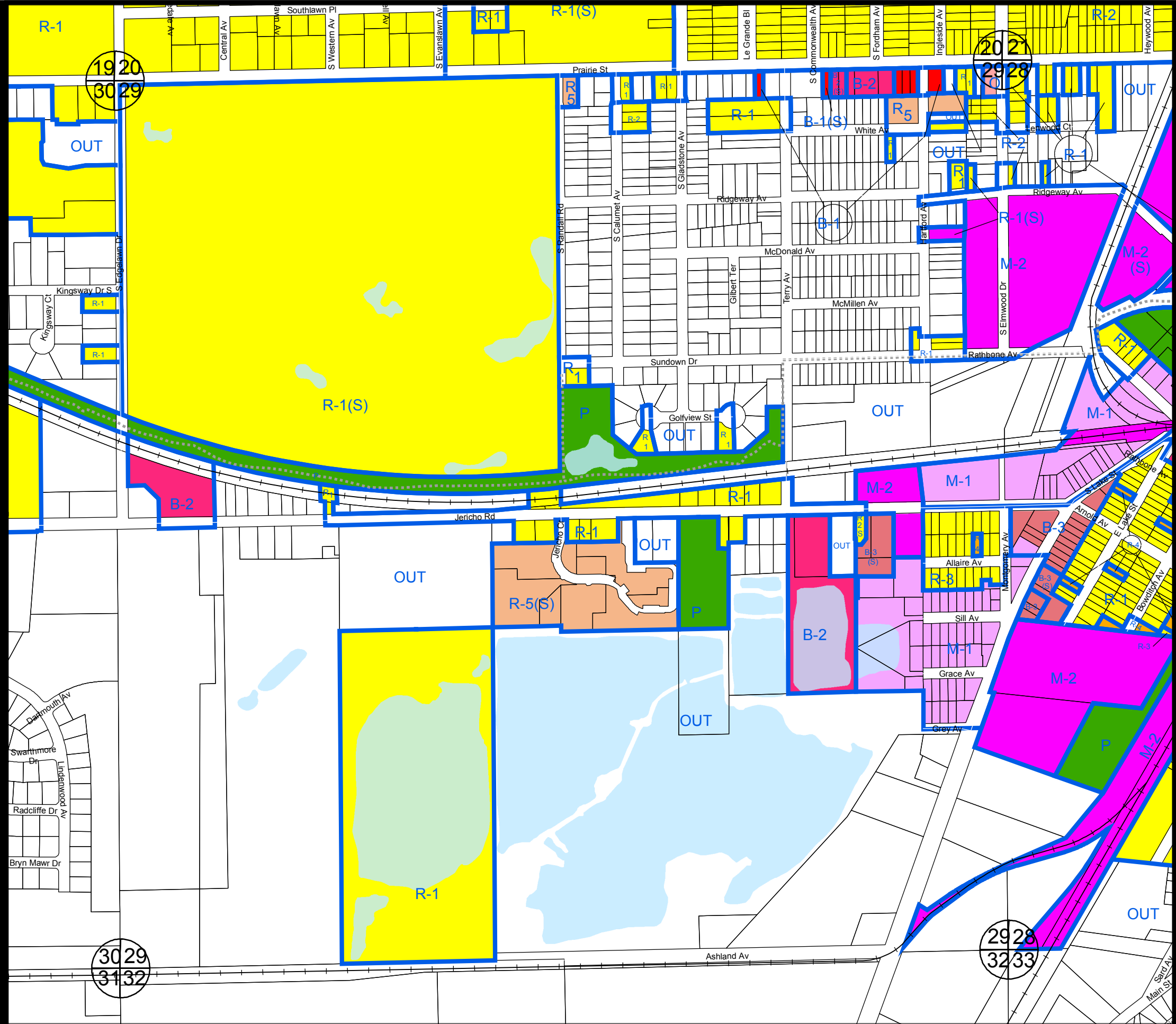


Symbol	Zoning District
E	Estate Dwelling District
R-1, R-2, R-3	One Family Dwelling District
R-4, R-4A	Two Family Dwelling District
R-5	Multiple Family Dwelling District
R-5A	General Residence District
B-1	Business District - Local Retail
B-2	Business District - General Retail
B-3	Business & Wholesale District
B-B	Business Boulevard District
NC	Neighborhood Commercial
DF	Downtown Fringe
DC	Downtown Core
O	Office
ORI	Office/Research/Light Industrial
R-D	Research & Development District
M-1	Manufacturing District - Limited
M-2	Manufacturing District - General
PDD	Planned Development District
P	Park / Open Space
OS-1	Conservation, Open Space and Drainage District
OS-2	Open Space and Recreation District
(S)	Special Use District
	Zoning Boundaries
	Railroads
	Paths
	Section Corners

[CLICK HERE TO RETURN TO INDEX PAGE](#)




Scale: 1" = 600'
 Prepared By:
 IT Division
 City of Aurora
 1/4/2019



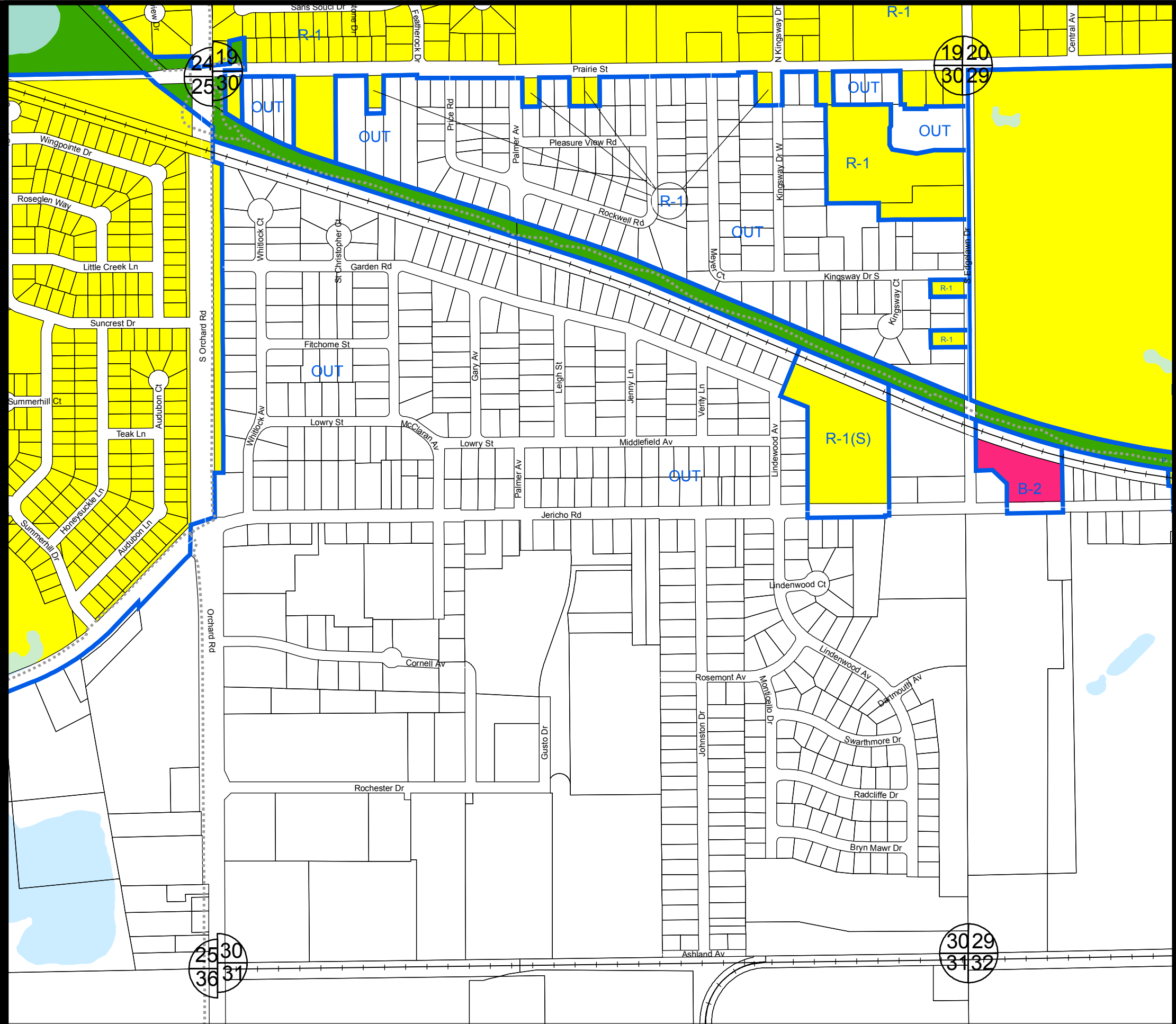
AU-29

Symbol	Zoning District
E	Estate Dwelling District
R-1,R-2,R-3	One Family Dwelling District
R-4, R-4A	Two Family Dwelling District
R-5	Multiple Family Dwelling District
R-5A	General Residence District
B-1	Business District - Local Retail
B-2	Business District - General Retail
B-3	Business & Wholesale District
B-B	Business Boulevard District
NC	Neighborhood Commercial
DF	Downtown Fringe
DC	Downtown Core
O	Office
ORI	Office/Research/Light Industrial
R-D	Research & Development District
M-1	Manufacturing District - Limited
M-2	Manufacturing District - General
PDD	Planned Development District
P	Park / Open Space
OS-1	Conservation, Open Space and Drainage District
OS-2	Open Space and Recreation District
(S)	Special Use District
[Blue outline]	Zoning Boundaries
[Black line]	Railroads
[Dashed line]	Paths
[Circle with crosshair]	Section Corners

[CLICK HERE TO RETURN TO INDEX PAGE](#)




Scale: 1" = 600'
Prepared By:
IT Division
City of Aurora
1/4/2019



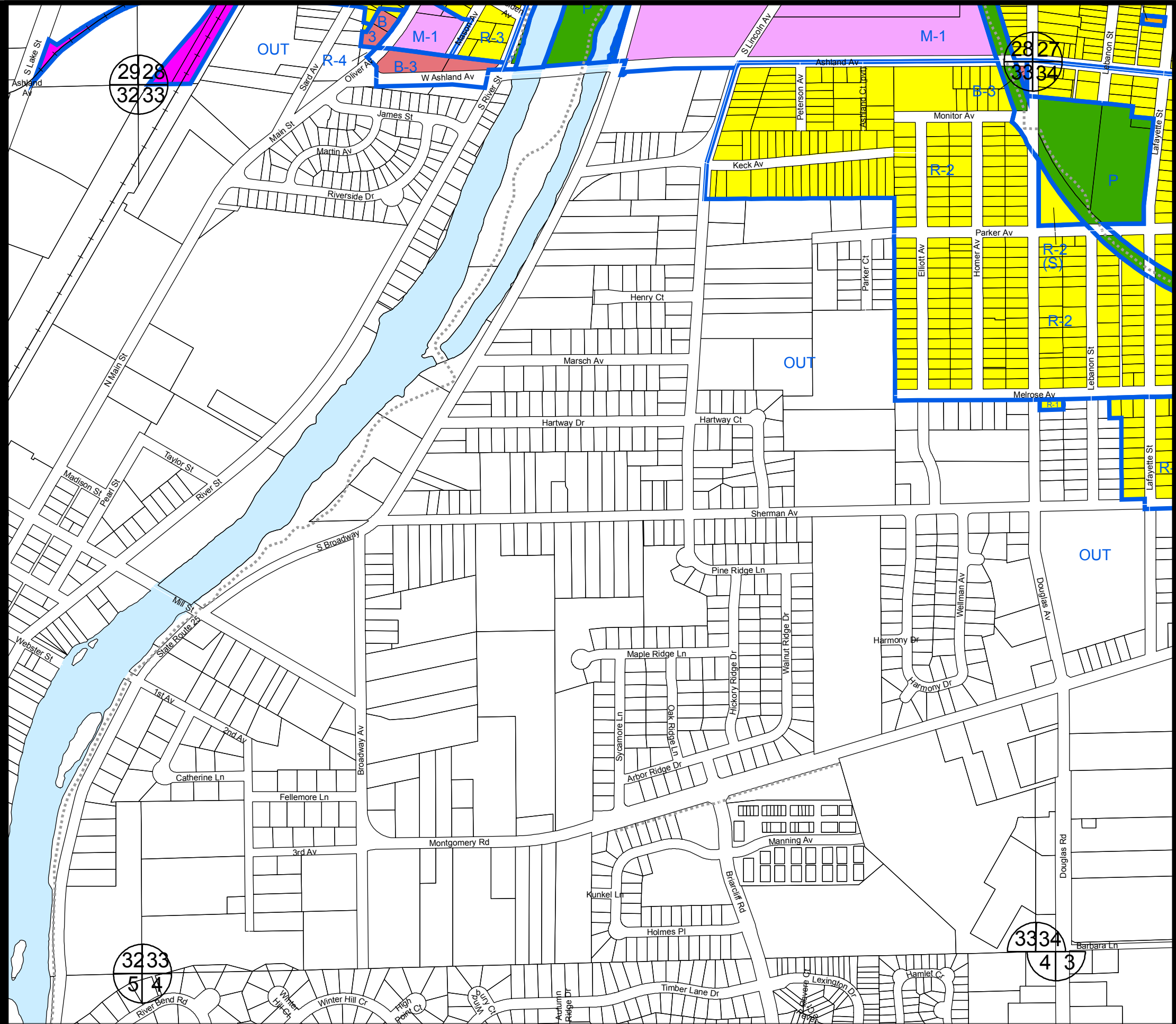
AU-30

Symbol	Zoning District
E	Estate Dwelling District
R-1,R-2,R-3	One Family Dwelling District
R-4, R-4A	Two Family Dwelling District
R-5	Multiple Family Dwelling District
R-5A	General Residence District
B-1	Business District - Local Retail
B-2	Business District - General Retail
B-3	Business & Wholesale District
B-B	Business Boulevard District
NC	Neighborhood Commercial
DF	Downtown Fringe
DC	Downtown Core
O	Office
ORI	Office/Research/Light Industrial
R-D	Research & Development District
M-1	Manufacturing District - Limited
M-2	Manufacturing District - General
PDD	Planned Development District
P	Park / Open Space
OS-1	Conservation, Open Space and Drainage District
OS-2	Open Space and Recreation District
(S)	Special Use District
[Blue Outline]	Zoning Boundaries
[Black Line]	Railroads
[Dashed Line]	Paths
[Circle with Crosshair]	Section Corners

[CLICK HERE TO RETURN TO INDEX PAGE](#)




Scale: 1" = 600'
Prepared By:
IT Division
City of Aurora
1/4/2019



AU-33

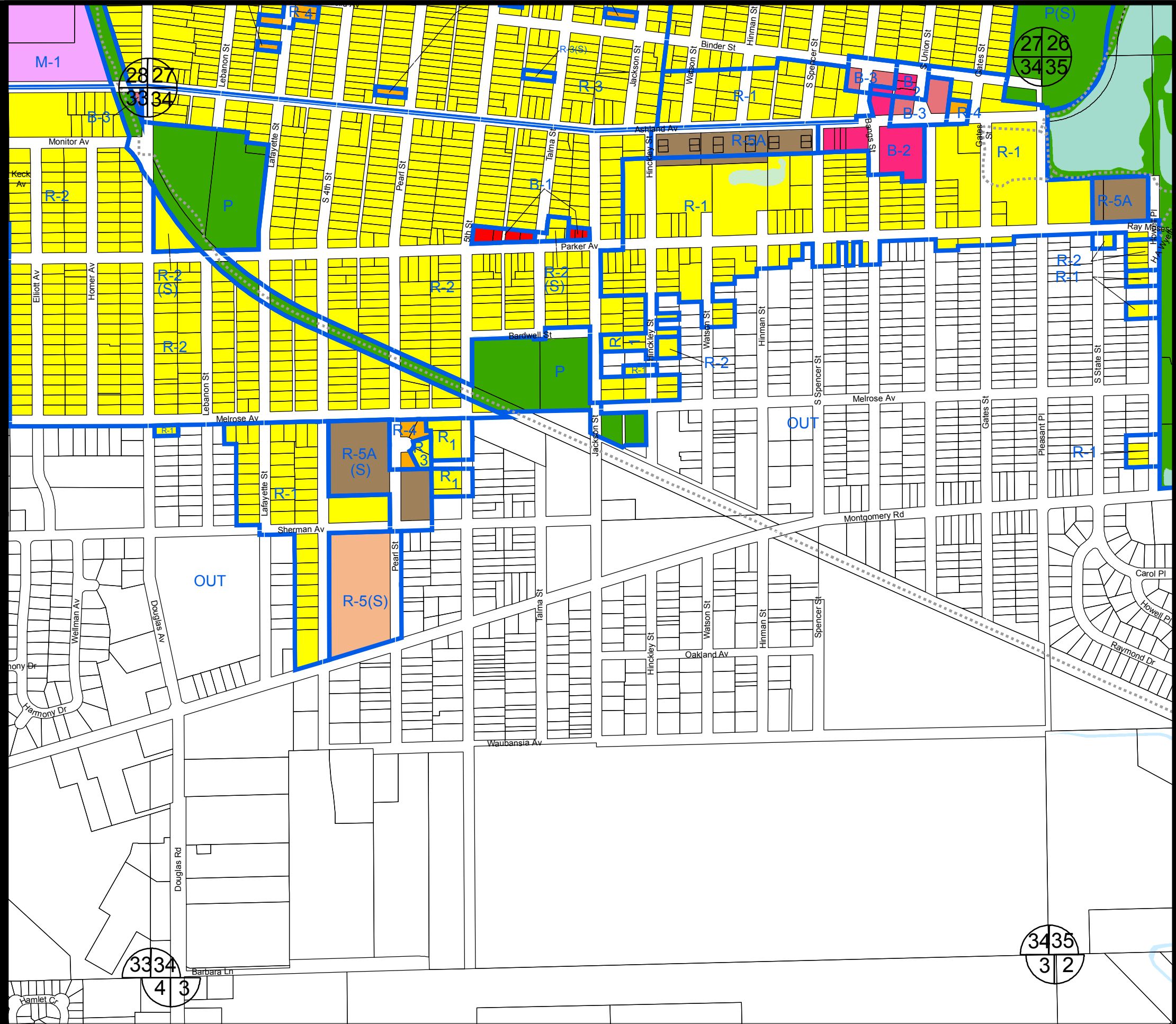
Symbol	Zoning District
E	Estate Dwelling District
R-1, R-2, R-3	One Family Dwelling District
R-4, R-4A	Two Family Dwelling District
R-5	Multiple Family Dwelling District
R-5A	General Residence District
B-1	Business District - Local Retail
B-2	Business District - General Retail
B-3	Business & Wholesale District
B-B	Business Boulevard District
NC	Neighborhood Commercial
DF	Downtown Fringe
DC	Downtown Core
O	Office
ORI	Office/Research/Light Industrial
R-D	Research & Development District
M-1	Manufacturing District - Limited
M-2	Manufacturing District - General
PDD	Planned Development District
P	Park / Open Space
OS-1	Conservation, Open Space and Drainage District
OS-2	Open Space and Recreation District
(S)	Special Use District
[Blue Outline]	Zoning Boundaries
—+—+—+—	Railroads
	Paths
⊕	Section Corners

[CLICK HERE TO RETURN TO INDEX PAGE](#)




Scale: 1" = 600'
Prepared By:
IT Division
City of Aurora
1/4/2019

AU-34



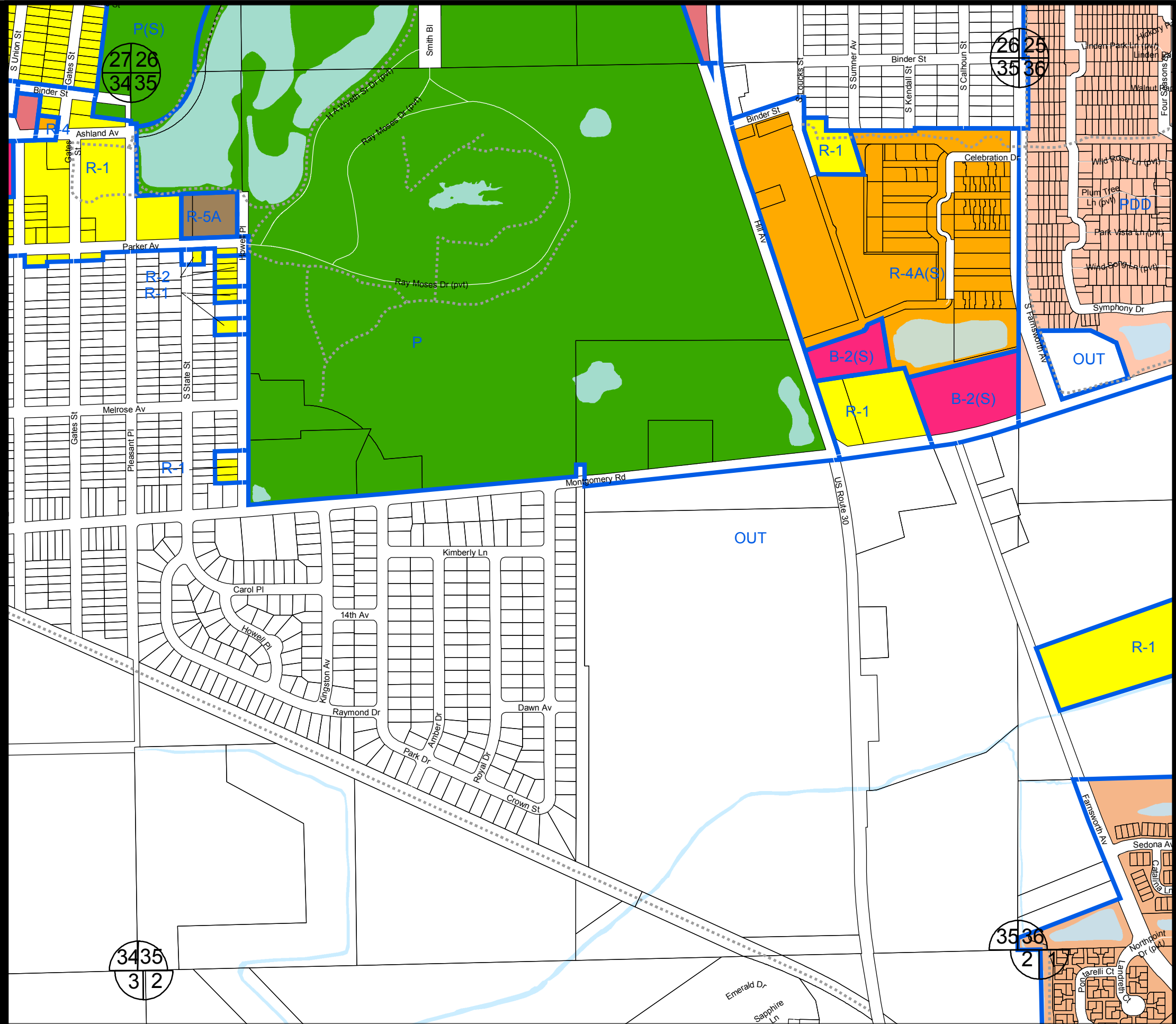
Symbol	Zoning District
E	Estate Dwelling District
R-1, R-2, R-3	One Family Dwelling District
R-4, R-4A	Two Family Dwelling District
R-5	Multiple Family Dwelling District
R-5A	General Residence District
B-1	Business District - Local Retail
B-2	Business District - General Retail
B-3	Business & Wholesale District
B-B	Business Boulevard District
NC	Neighborhood Commercial
DF	Downtown Fringe
DC	Downtown Core
O	Office
ORI	Office/Research/Light Industrial
R-D	Research & Development District
M-1	Manufacturing District - Limited
M-2	Manufacturing District - General
PDD	Planned Development District
P	Park / Open Space
OS-1	Conservation, Open Space and Drainage District
OS-2	Open Space and Recreation District
(S)	Special Use District
[Blue outline]	Zoning Boundaries
[Black line]	Railroads
[Dashed line]	Paths
[Circle with crosshair]	Section Corners

[CLICK HERE TO RETURN TO INDEX PAGE](#)




Scale: 1" = 600'
Prepared By:
IT Division
City of Aurora
1/4/2019

AU-35



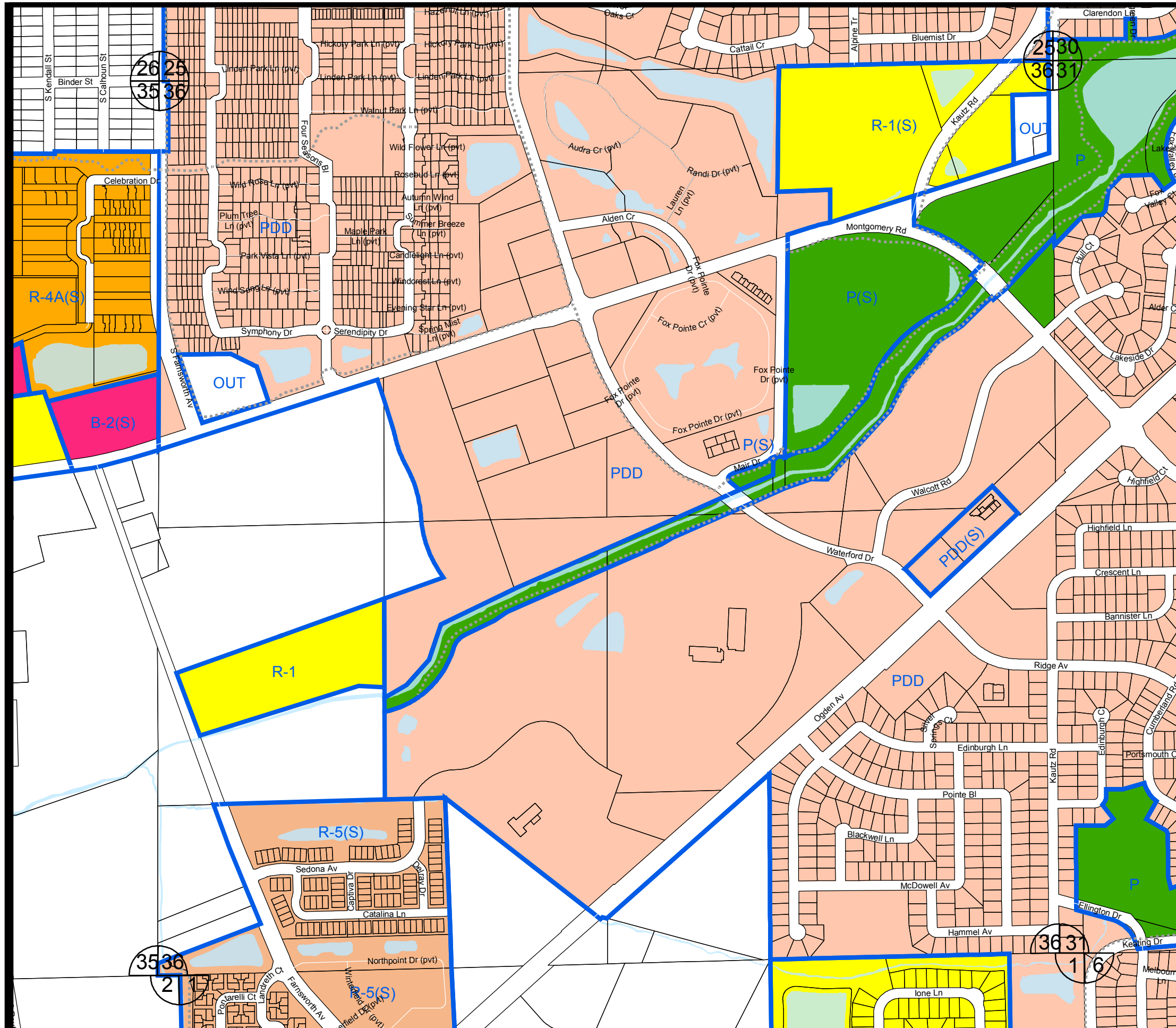
Symbol	Zoning District
E	Estate Dwelling District
R-1, R-2, R-3	One Family Dwelling District
R-4, R-4A	Two Family Dwelling District
R-5	Multiple Family Dwelling District
R-5A	General Residence District
B-1	Business District - Local Retail
B-2	Business District - General Retail
B-3	Business & Wholesale District
B-B	Business Boulevard District
NC	Neighborhood Commercial
DF	Downtown Fringe
DC	Downtown Core
O	Office
ORI	Office/Research/Light Industrial
R-D	Research & Development District
M-1	Manufacturing District - Limited
M-2	Manufacturing District - General
PDD	Planned Development District
P	Park / Open Space
OS-1	Conservation, Open Space and Drainage District
OS-2	Open Space and Recreation District
(S)	Special Use District
	Zoning Boundaries
	Railroads
	Paths
	Section Corners

[CLICK HERE TO RETURN TO INDEX PAGE](#)




Scale: 1" = 600'
Prepared By:
IT Division
City of Aurora
1/4/2019

AU-36



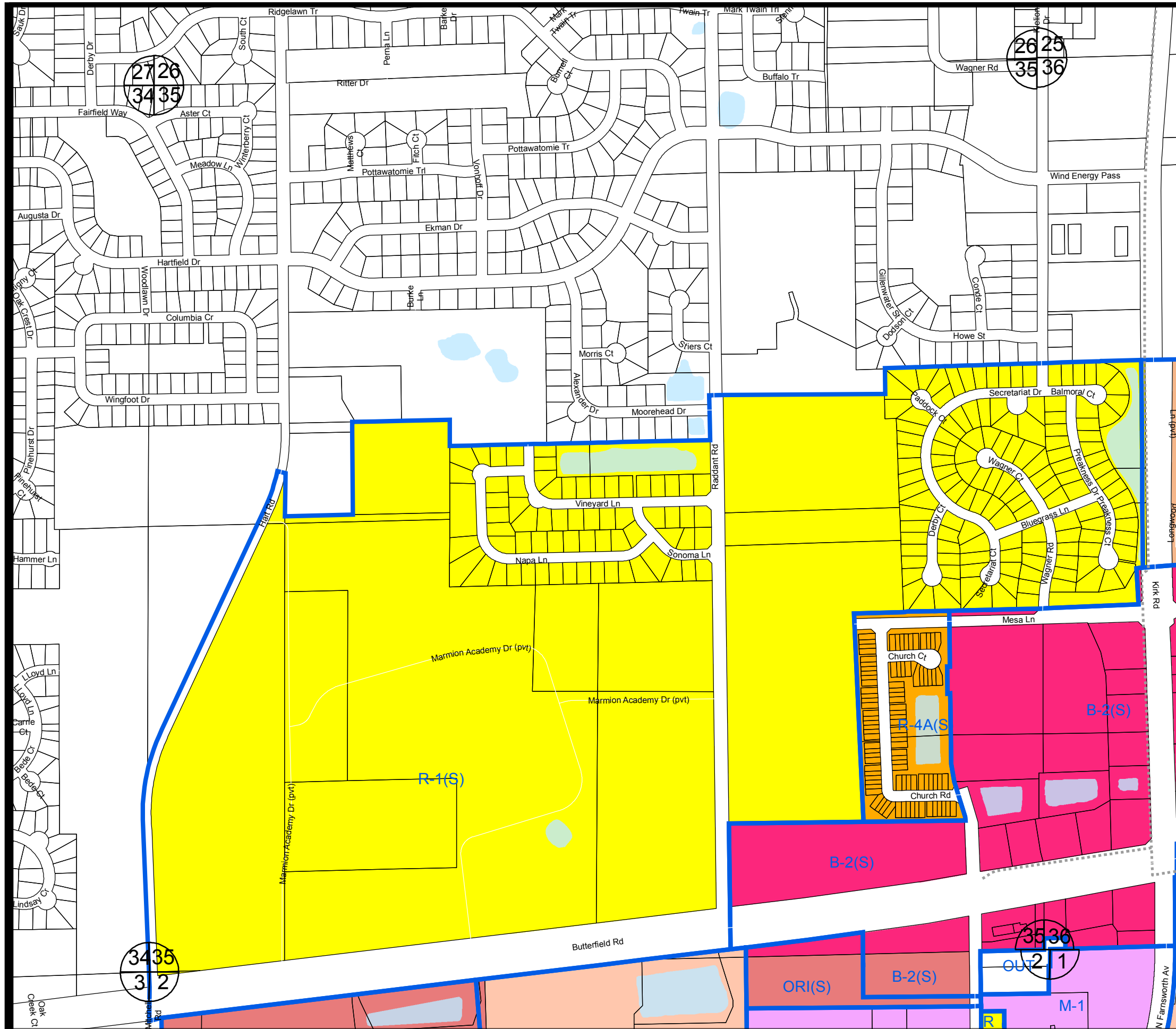
Symbol	Zoning District
E	Estate Dwelling District
R-1, R-2, R-3	One Family Dwelling District
R-4, R-4A	Two Family Dwelling District
R-5	Multiple Family Dwelling District
R-5A	General Residence District
B-1	Business District - Local Retail
B-2	Business District - General Retail
B-3	Business & Wholesale District
B-B	Business Boulevard District
NC	Neighborhood Commercial
DF	Downtown Fringe
DC	Downtown Core
O	Office
ORI	Office/Research/Light Industrial
R-D	Research & Development District
M-1	Manufacturing District - Limited
M-2	Manufacturing District - General
PDD	Planned Development District
P	Park / Open Space
OS-1	Conservation, Open Space and Drainage District
OS-2	Open Space and Recreation District
(S)	Special Use District
[Blue Outline]	Zoning Boundaries
[Black Line]	Railroads
[Dashed Line]	Paths
[Circle with Crosshair]	Section Corners

[CLICK HERE TO RETURN TO INDEX PAGE](#)



Scale: 1" = 600'
 Prepared By:
 IT Division
 City of Aurora
 1/4/2019

BA-35



Symbol	Zoning District
E	Estate Dwelling District
R-1, R-2, R-3	One Family Dwelling District
R-4, R-4A	Two Family Dwelling District
R-5	Multiple Family Dwelling District
R-5A	General Residence District
B-1	Business District - Local Retail
B-2	Business District - General Retail
B-3	Business & Wholesale District
B-B	Business Boulevard District
NC	Neighborhood Commercial
DF	Downtown Fringe
DC	Downtown Core
O	Office
ORI	Office/Research/Light Industrial
R-D	Research & Development District
M-1	Manufacturing District - Limited
M-2	Manufacturing District - General
PDD	Planned Development District
P	Park / Open Space
OS-1	Conservation, Open Space and Drainage District
OS-2	Open Space and Recreation District
(S)	Special Use District
[Blue Outline]	Zoning Boundaries
[Black Line with Cross-Ticks]	Railroads
[Dashed Line]	Paths
[Circle with Number]	Section Corners

[CLICK HERE TO RETURN TO INDEX PAGE](#)



Scale: 1" = 600'
 Prepared By:
 IT Division
 City of Aurora
 1/4/2019

BA-36

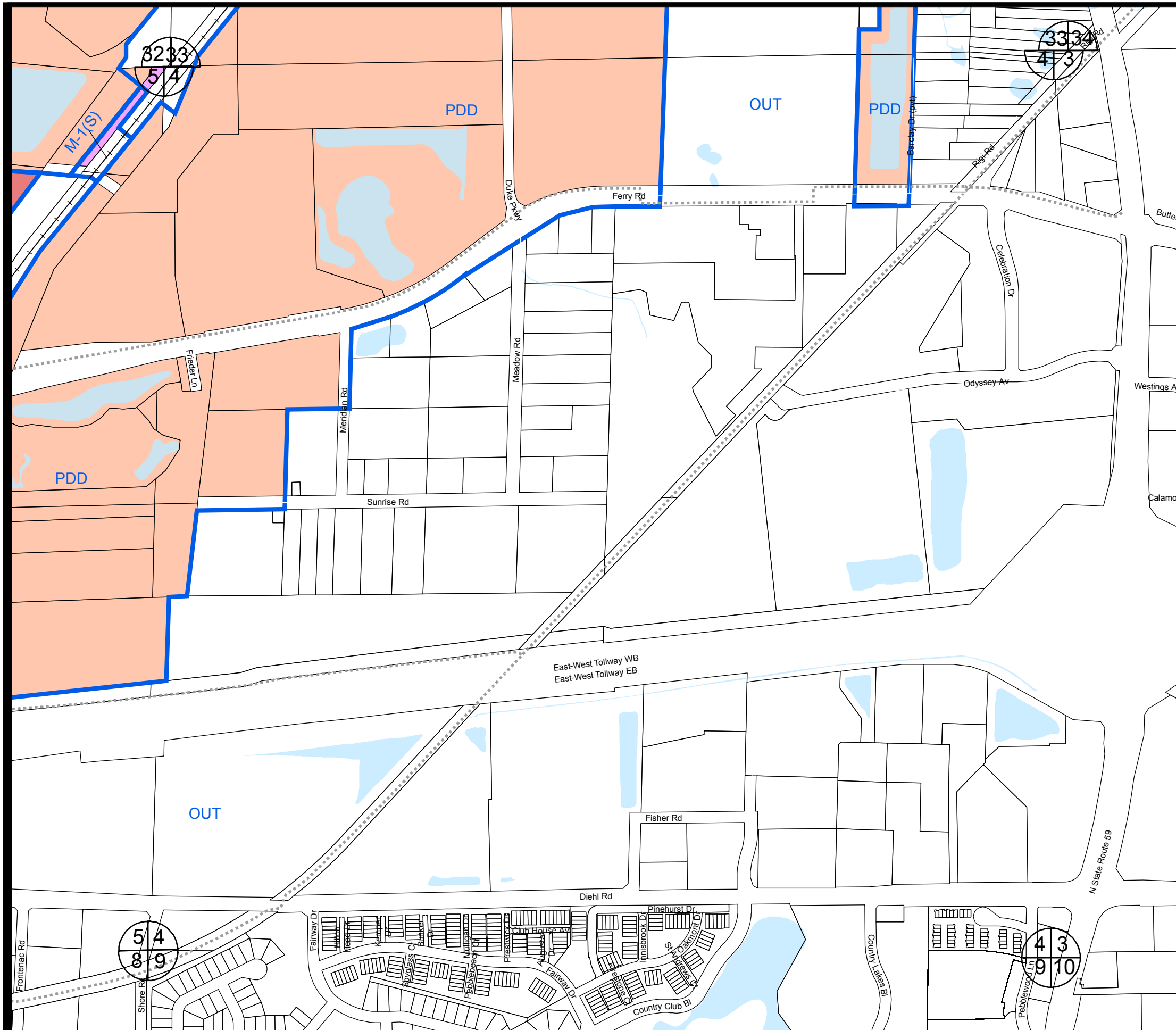
Symbol		Zoning District
	E	Estate Dwelling District
	R-1, R-2, R-3	One Family Dwelling District
	R-4, R-4A	Two Family Dwelling District
	R-5	Multiple Family Dwelling District
	R-5A	General Residence District
	B-1	Business District - Local Retail
	B-2	Business District - General Retail
	B-3	Business & Wholesale District
	B-B	Business Boulevard District
	NC	Neighborhood Commercial
	DF	Downtown Fringe
	DC	Downtown Core
	O	Office
	ORI	Office/Research/Light Industrial
	R-D	Research & Development District
	M-1	Manufacturing District - Limited
	M-2	Manufacturing District - General
	PDD	Planned Development District
	P	Park / Open Space
	OS-1	Conservation, Open Space and Drainage District
	OS-2	Open Space and Recreation District
	(S)	Special Use District
		Zoning Boundaries
		Railroads
		Paths
		Section Corners

**CLICK HERE TO RETURN
TO INDEX PAGE**



Scale: 1" = 600'
Prepared By;
IT Division
City of Aurora
1/4/2019

NA-04



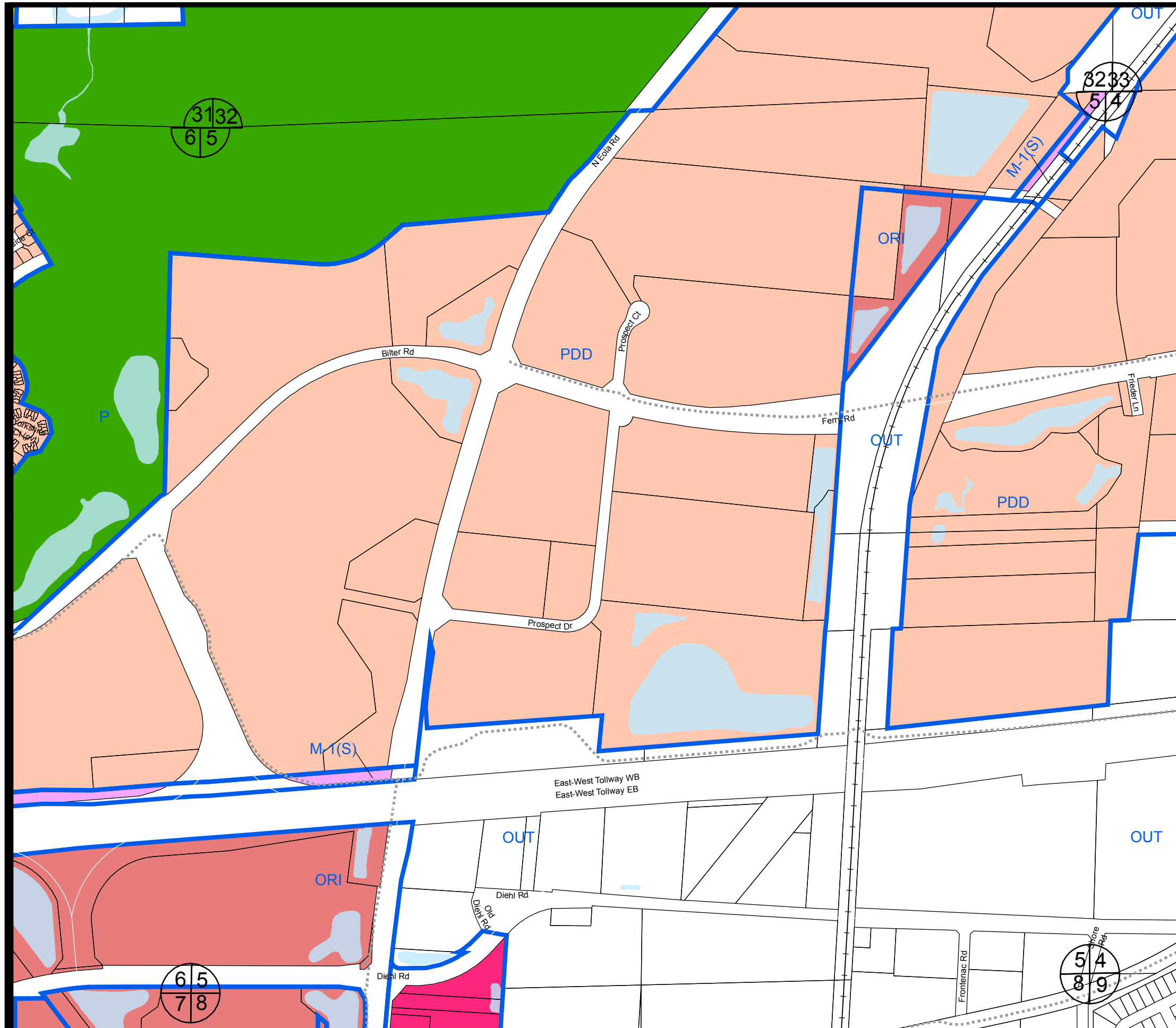
Symbol	Zoning District
E	Estate Dwelling District
R-1, R-2, R-3	One Family Dwelling District
R-4, R-4A	Two Family Dwelling District
R-5	Multiple Family Dwelling District
R-5A	General Residence District
B-1	Business District - Local Retail
B-2	Business District - General Retail
B-3	Business & Wholesale District
B-B	Business Boulevard District
NC	Neighborhood Commercial
DF	Downtown Fringe
DC	Downtown Core
O	Office
ORI	Office/Research/Light Industrial
R-D	Research & Development District
M-1	Manufacturing District - Limited
M-2	Manufacturing District - General
PDD	Planned Development District
P	Park / Open Space
OS-1	Conservation, Open Space and Drainage District
OS-2	Open Space and Recreation District
(S)	Special Use District
[Blue Outline]	Zoning Boundaries
[Black Line]	Railroads
[Dashed Line]	Paths
[Circle with Crosshair]	Section Corners

[CLICK HERE TO RETURN TO INDEX PAGE](#)



Scale: 1" = 600'
 Prepared By:
 IT Division
 City of Aurora
 1/4/2019

NA-05



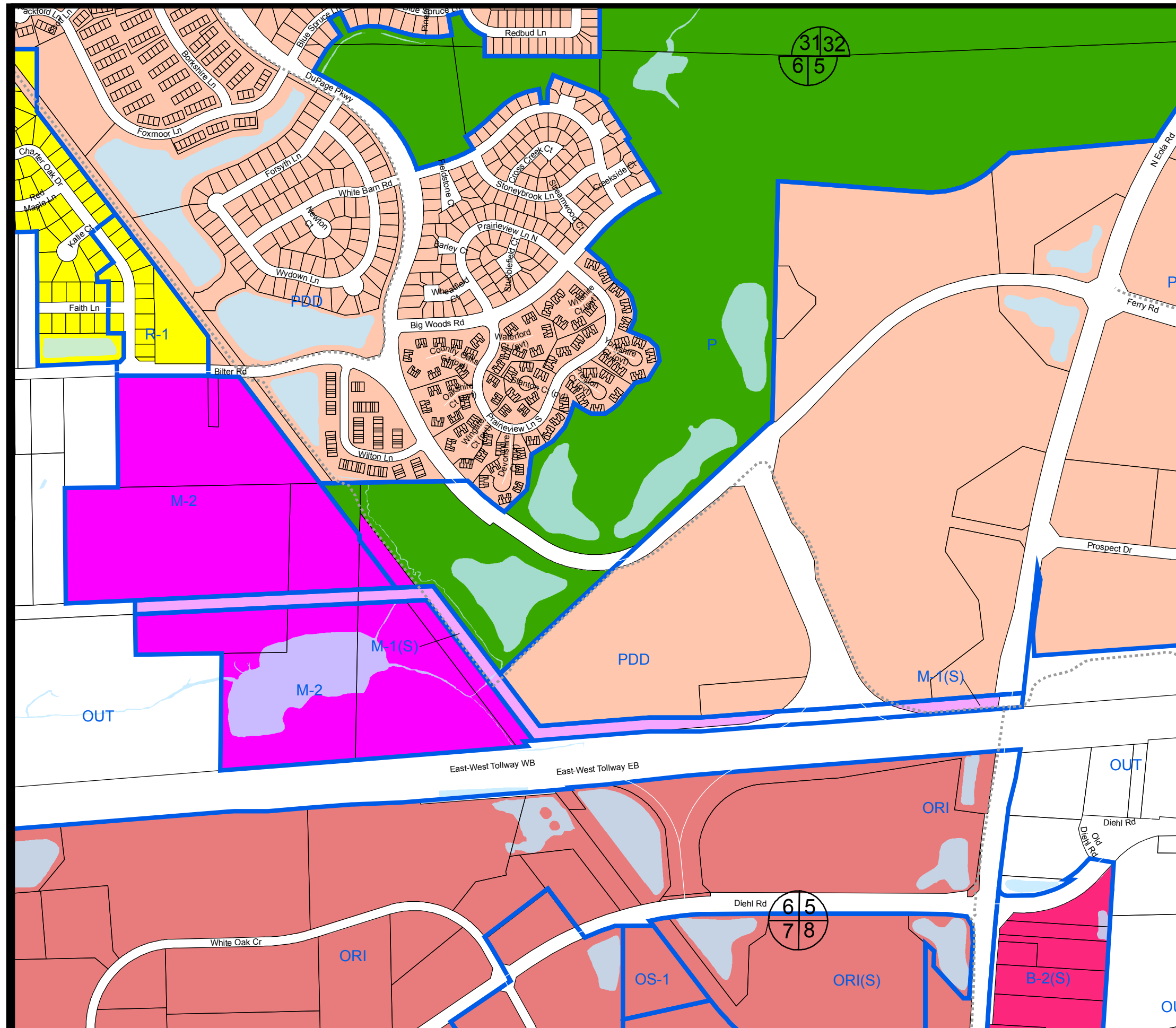
Symbol	Zoning District
E	Estate Dwelling District
R-1, R-2, R-3	One Family Dwelling District
R-4, R-4A	Two Family Dwelling District
R-5	Multiple Family Dwelling District
R-5A	General Residence District
B-1	Business District - Local Retail
B-2	Business District - General Retail
B-3	Business & Wholesale District
B-B	Business Boulevard District
NC	Neighborhood Commercial
DF	Downtown Fringe
DC	Downtown Core
O	Office
ORI	Office/Research/Light Industrial
R-D	Research & Development District
M-1	Manufacturing District - Limited
M-2	Manufacturing District - General
PDD	Planned Development District
P	Park / Open Space
OS-1	Conservation, Open Space and Drainage District
OS-2	Open Space and Recreation District
(S)	Special Use District
[Blue Outline]	Zoning Boundaries
[Black Line with Cross-Ticks]	Railroads
[Dashed Line]	Paths
[Circle with Number]	Section Corners

[CLICK HERE TO RETURN TO INDEX PAGE](#)



Scale: 1" = 600'
 Prepared By:
 IT Division
 City of Aurora
 1/4/2019

NA-06



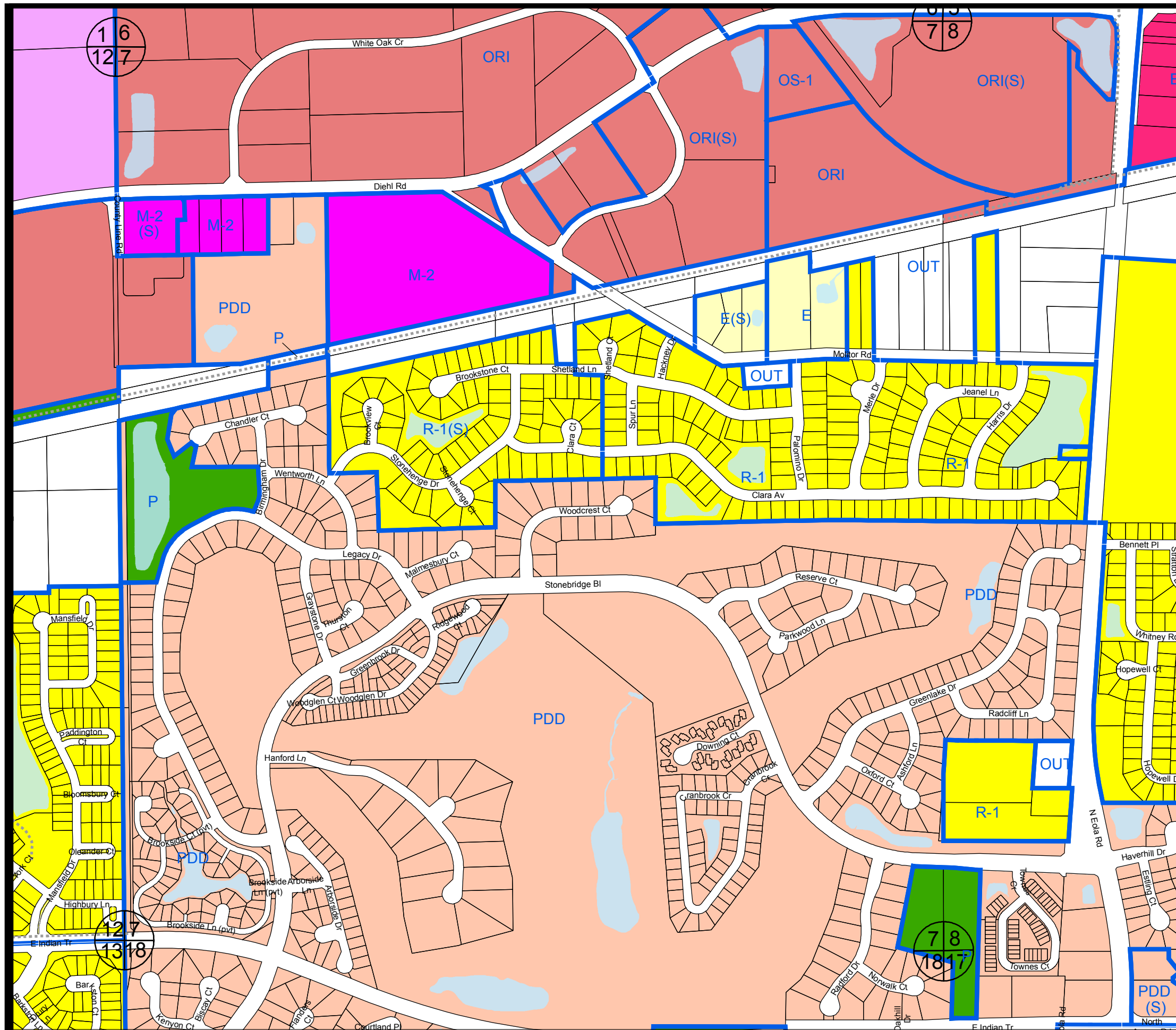
Symbol	Zoning District
E	Estate Dwelling District
R-1, R-2, R-3	One Family Dwelling District
R-4, R-4A	Two Family Dwelling District
R-5	Multiple Family Dwelling District
R-5A	General Residence District
B-1	Business District - Local Retail
B-2	Business District - General Retail
B-3	Business & Wholesale District
B-B	Business Boulevard District
NC	Neighborhood Commercial
DF	Downtown Fringe
DC	Downtown Core
O	Office
ORI	Office/Research/Light Industrial
R-D	Research & Development District
M-1	Manufacturing District - Limited
M-2	Manufacturing District - General
PDD	Planned Development District
P	Park / Open Space
OS-1	Conservation, Open Space and Drainage District
OS-2	Open Space and Recreation District
(S)	Special Use District
[Blue Outline]	Zoning Boundaries
[Black Line with Cross-Ticks]	Railroads
[Dashed Line]	Paths
[Circle with Numbers]	Section Corners

[CLICK HERE TO RETURN TO INDEX PAGE](#)



Scale: 1" = 600'
 Prepared By:
 IT Division
 City of Aurora
 1/4/2019

NA-07



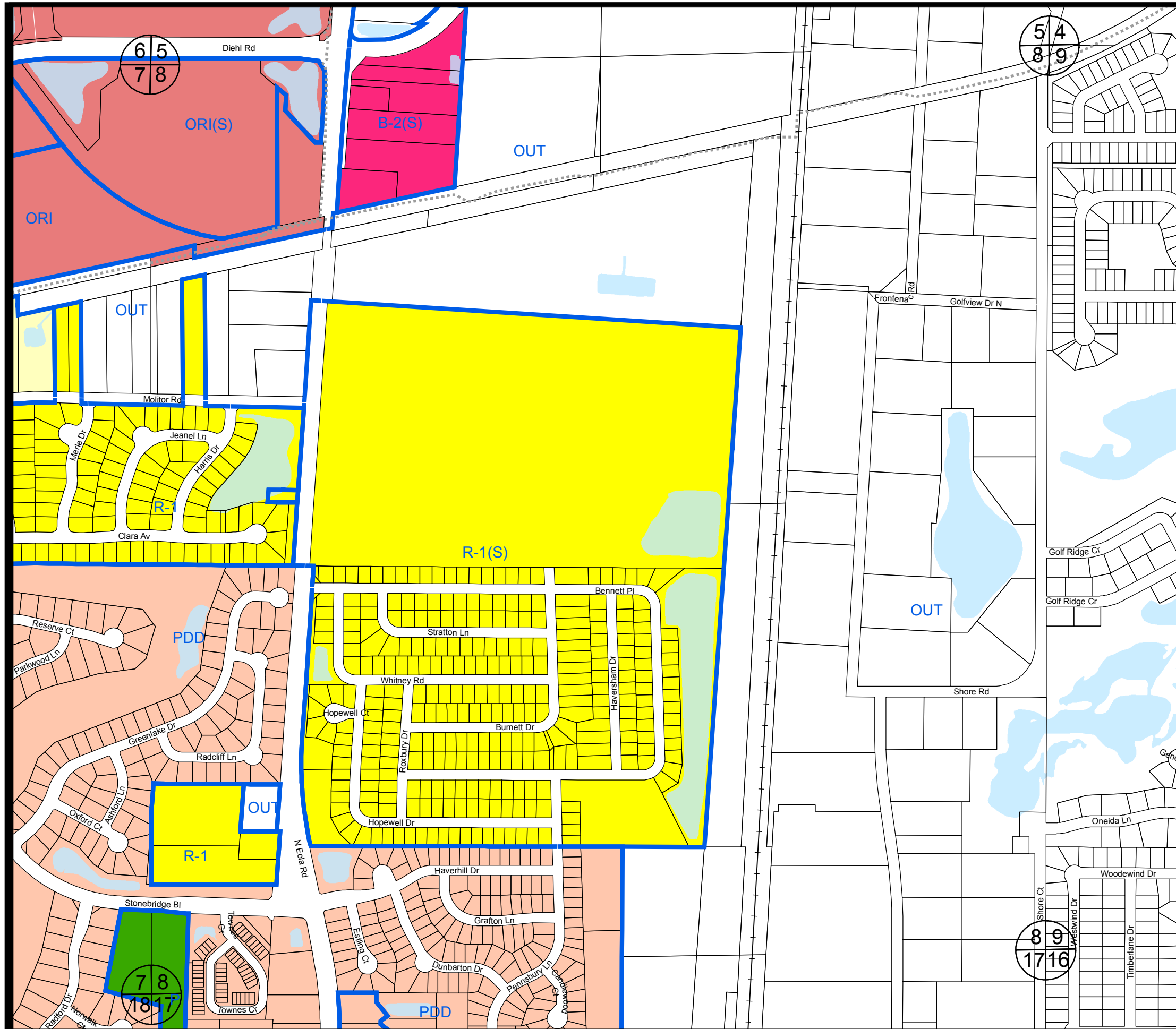
Symbol	Zoning District
E	Estate Dwelling District
R-1, R-2, R-3	One Family Dwelling District
R-4, R-4A	Two Family Dwelling District
R-5	Multiple Family Dwelling District
R-5A	General Residence District
B-1	Business District - Local Retail
B-2	Business District - General Retail
B-3	Business & Wholesale District
B-B	Business Boulevard District
NC	Neighborhood Commercial
DF	Downtown Fringe
DC	Downtown Core
O	Office
ORI	Office/Research/Light Industrial
R-D	Research & Development District
M-1	Manufacturing District - Limited
M-2	Manufacturing District - General
PDD	Planned Development District
P	Park / Open Space
OS-1	Conservation, Open Space and Drainage District
OS-2	Open Space and Recreation District
(S)	Special Use District
[Blue Outline]	Zoning Boundaries
[Black Line]	Railroads
[Dashed Line]	Paths
[Circle with Crosshair]	Section Corners

[CLICK HERE TO RETURN TO INDEX PAGE](#)



Scale: 1" = 600'
 Prepared By:
 IT Division
 City of Aurora
 1/4/2019

NA-08



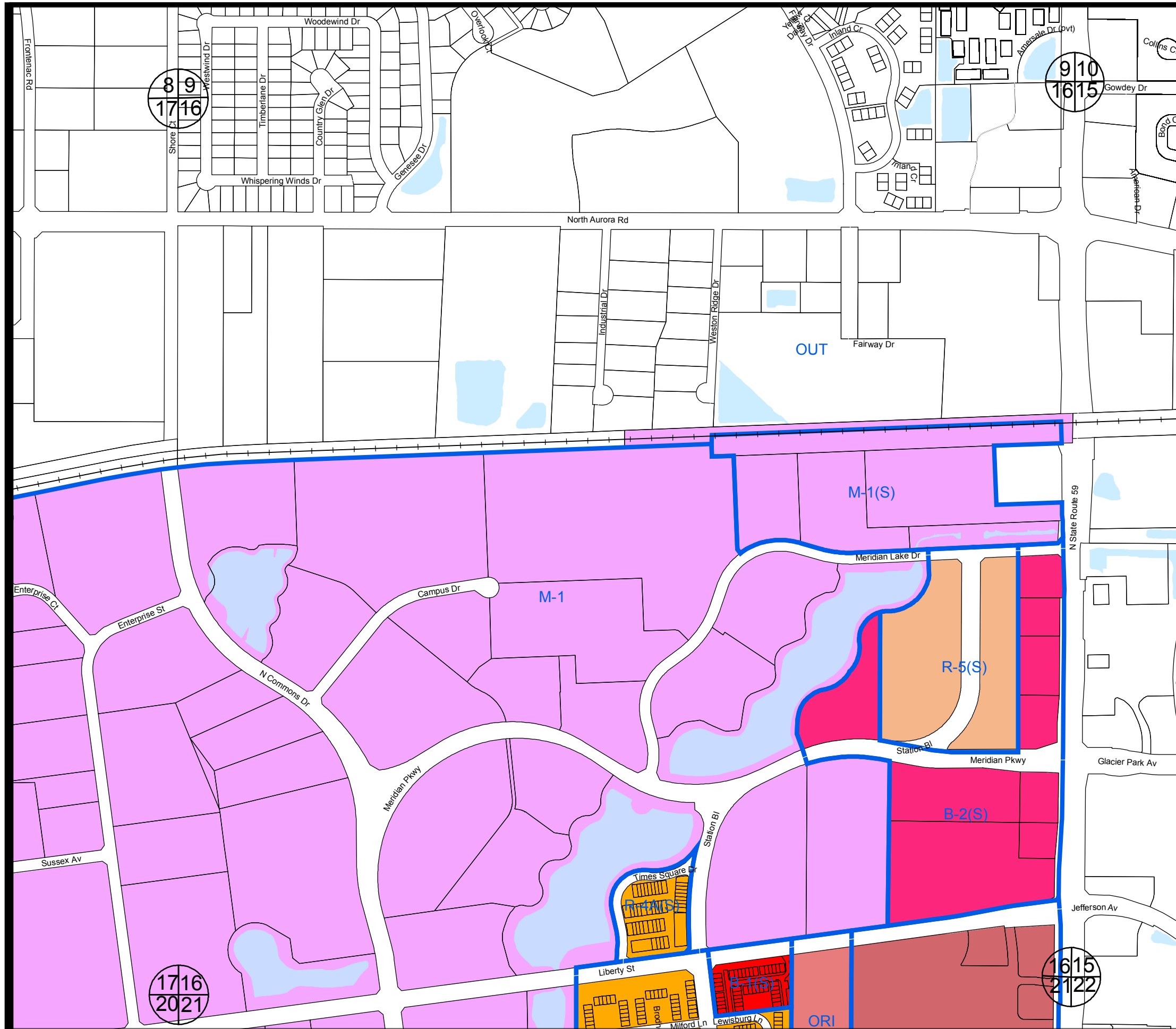
Symbol	Zoning District
E	Estate Dwelling District
R-1, R-2, R-3	One Family Dwelling District
R-4, R-4A	Two Family Dwelling District
R-5	Multiple Family Dwelling District
R-5A	General Residence District
B-1	Business District - Local Retail
B-2	Business District - General Retail
B-3	Business & Wholesale District
B-B	Business Boulevard District
NC	Neighborhood Commercial
DF	Downtown Fringe
DC	Downtown Core
O	Office
ORI	Office/Research/Light Industrial
R-D	Research & Development District
M-1	Manufacturing District - Limited
M-2	Manufacturing District - General
PDD	Planned Development District
P	Park / Open Space
OS-1	Conservation, Open Space and Drainage District
OS-2	Open Space and Recreation District
(S)	Special Use District
[Blue Outline]	Zoning Boundaries
[Black Line]	Railroads
[Dashed Line]	Paths
[Circle with Crosshair]	Section Corners

[CLICK HERE TO RETURN TO INDEX PAGE](#)




Scale: 1" = 600'
 Prepared By:
 IT Division
 City of Aurora
 1/4/2019

NA-16



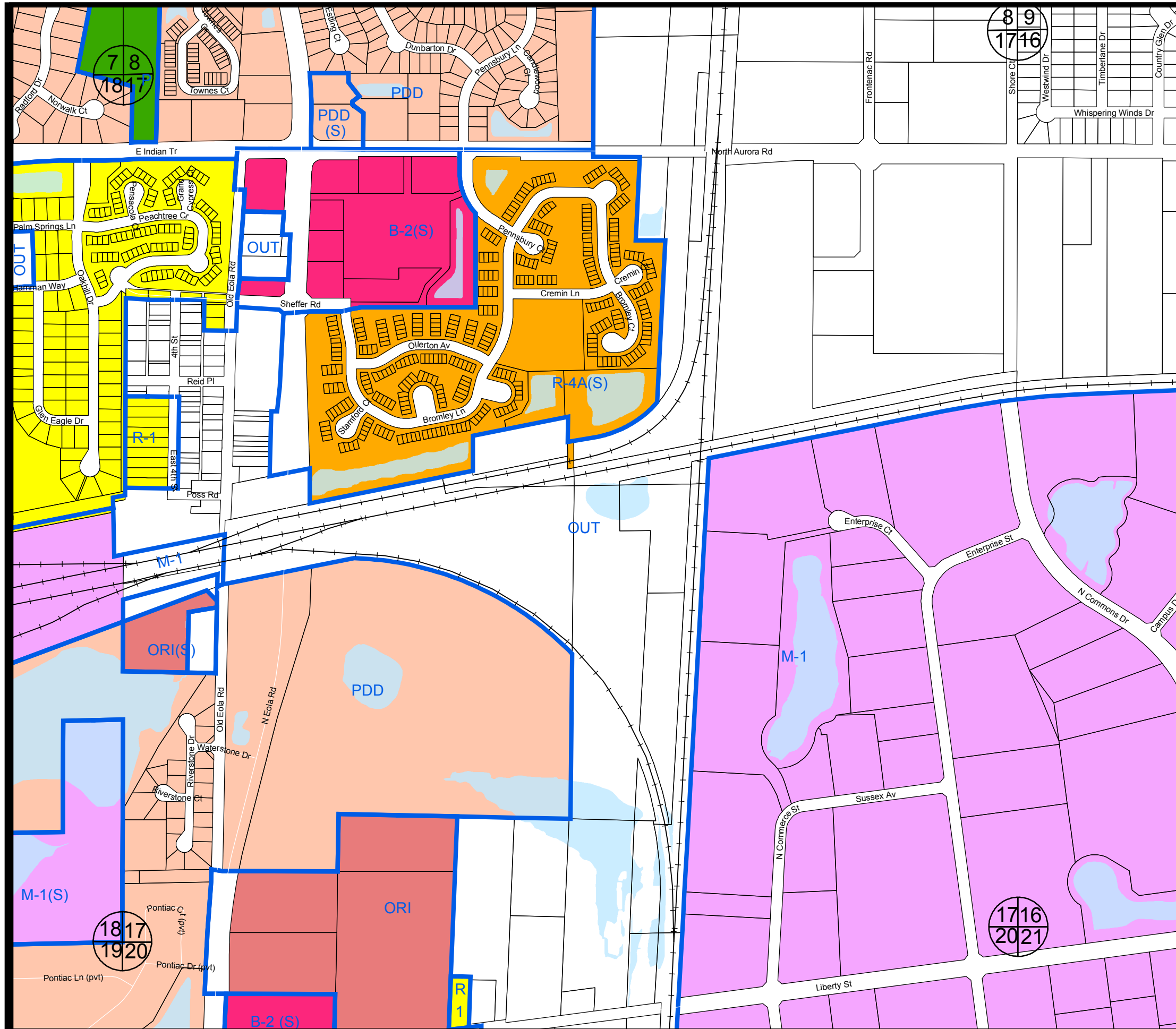
Symbol	Zoning District
E	Estate Dwelling District
R-1, R-2, R-3	One Family Dwelling District
R-4, R-4A	Two Family Dwelling District
R-5	Multiple Family Dwelling District
R-5A	General Residence District
B-1	Business District - Local Retail
B-2	Business District - General Retail
B-3	Business & Wholesale District
B-B	Business Boulevard District
NC	Neighborhood Commercial
DF	Downtown Fringe
DC	Downtown Core
O	Office
ORI	Office/Research/Light Industrial
R-D	Research & Development District
M-1	Manufacturing District - Limited
M-2	Manufacturing District - General
PDD	Planned Development District
P	Park / Open Space
OS-1	Conservation, Open Space and Drainage District
OS-2	Open Space and Recreation District
(S)	Special Use District
[Blue Outline]	Zoning Boundaries
[Black Line]	Railroads
[Dashed Line]	Paths
[Circle with Crosshair]	Section Corners

[CLICK HERE TO RETURN TO INDEX PAGE](#)



Scale: 1" = 600'
 Prepared By:
 IT Division
 City of Aurora
 1/4/2019

NA-17



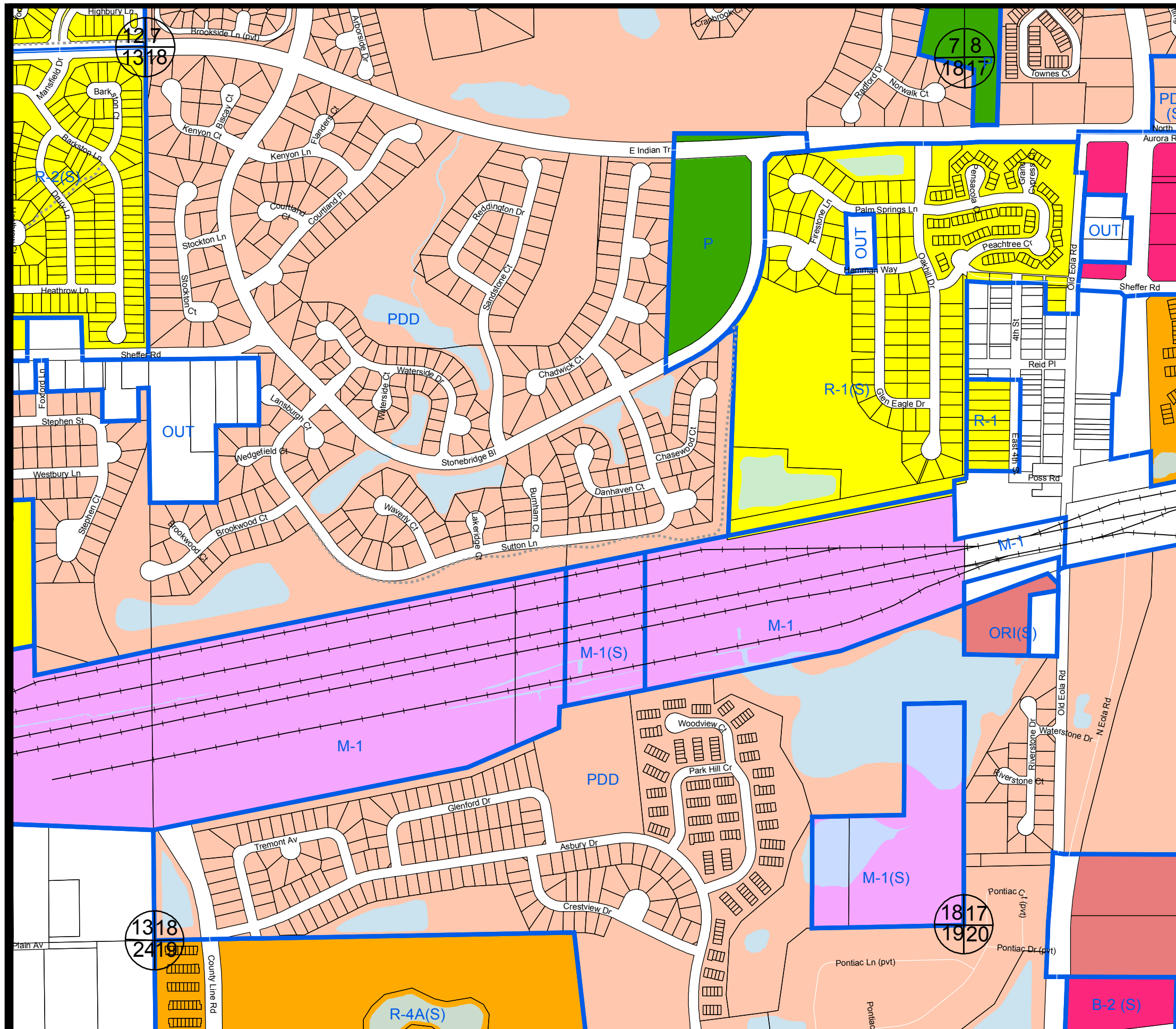
Symbol	Zoning District
E	Estate Dwelling District
R-1, R-2, R-3	One Family Dwelling District
R-4, R-4A	Two Family Dwelling District
R-5	Multiple Family Dwelling District
R-5A	General Residence District
B-1	Business District - Local Retail
B-2	Business District - General Retail
B-3	Business & Wholesale District
B-B	Business Boulevard District
NC	Neighborhood Commercial
DF	Downtown Fringe
DC	Downtown Core
O	Office
ORI	Office/Research/Light Industrial
R-D	Research & Development District
M-1	Manufacturing District - Limited
M-2	Manufacturing District - General
PDD	Planned Development District
P	Park / Open Space
OS-1	Conservation, Open Space and Drainage District
OS-2	Open Space and Recreation District
(S)	Special Use District
[Blue Outline]	Zoning Boundaries
[Black Line]	Railroads
[Dashed Line]	Paths
[Crosshair]	Section Corners

[CLICK HERE TO RETURN TO INDEX PAGE](#)



Scale: 1" = 600'
 Prepared By:
 IT Division
 City of Aurora
 1/4/2019

NA-18



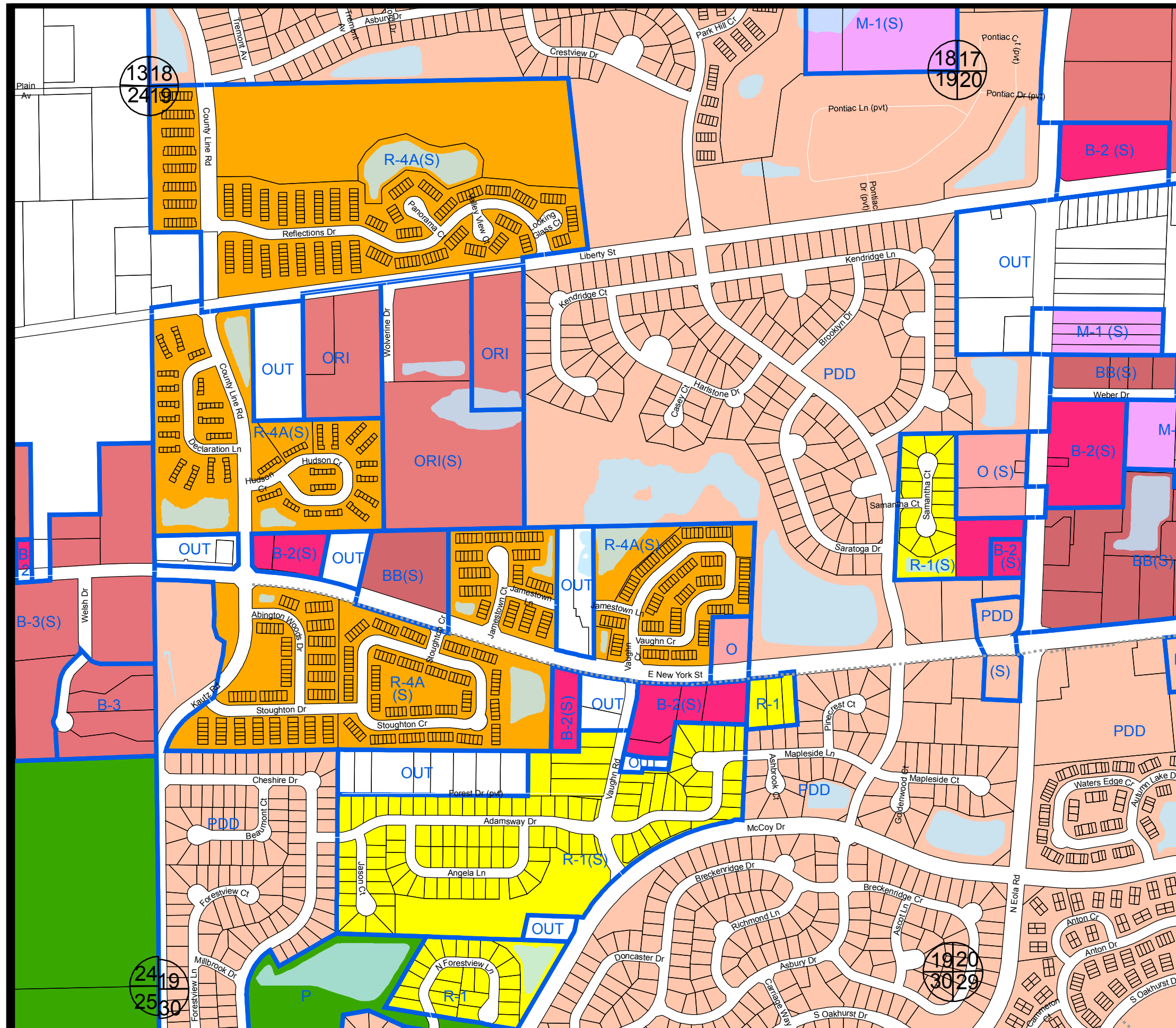
Symbol	Zoning District
E	Estate Dwelling District
R-1, R-2, R-3	One Family Dwelling District
R-4, R-4A	Two Family Dwelling District
R-5	Multiple Family Dwelling District
R-5A	General Residence District
B-1	Business District - Local Retail
B-2	Business District - General Retail
B-3	Business & Wholesale District
B-B	Business Boulevard District
NC	Neighborhood Commercial
DF	Downtown Fringe
DC	Downtown Core
O	Office
ORI	Office/Research/Light Industrial
R-D	Research & Development District
M-1	Manufacturing District - Limited
M-2	Manufacturing District - General
PDD	Planned Development District
P	Park / Open Space
OS-1	Conservation, Open Space and Drainage District
OS-2	Open Space and Recreation District
(S)	Special Use District
	Zoning Boundaries
	Railroads
	Paths
	Section Corners

[CLICK HERE TO RETURN TO INDEX PAGE](#)



Scale: 1" = 600'
 Prepared By:
 IT Division
 City of Aurora
 1/4/2019

NA-19



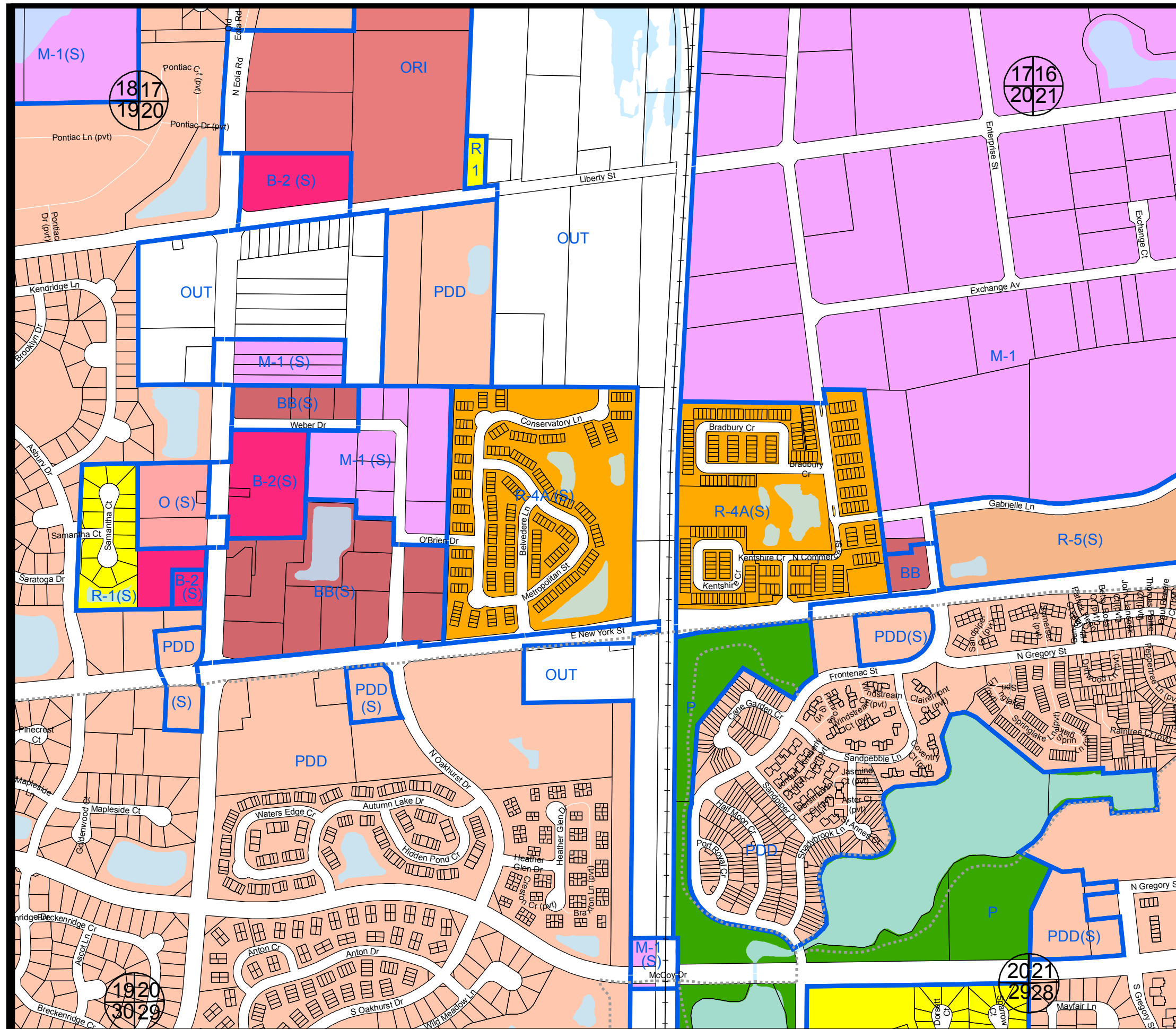
Symbol	Zoning District
E	Estate Dwelling District
R-1, R-2, R-3	One Family Dwelling District
R-4, R-4A	Two Family Dwelling District
R-5	Multiple Family Dwelling District
R-5A	General Residence District
B-1	Business District - Local Retail
B-2	Business District - General Retail
B-3	Business & Wholesale District
B-B	Business Boulevard District
NC	Neighborhood Commercial
DF	Downtown Fringe
DC	Downtown Core
O	Office
ORI	Office/Research/Light Industrial
R-D	Research & Development District
M-1	Manufacturing District - Limited
M-2	Manufacturing District - General
PDD	Planned Development District
P	Park / Open Space
OS-1	Conservation, Open Space and Drainage District
OS-2	Open Space and Recreation District
(S)	Special Use District
[Blue Outline]	Zoning Boundaries
[Black Line]	Railroads
[Dashed Line]	Paths
[Circle with Crosshair]	Section Corners

[CLICK HERE TO RETURN TO INDEX PAGE](#)



Scale: 1" = 600'
 Prepared By:
 IT Division
 City of Aurora
 1/4/2019

NA-20



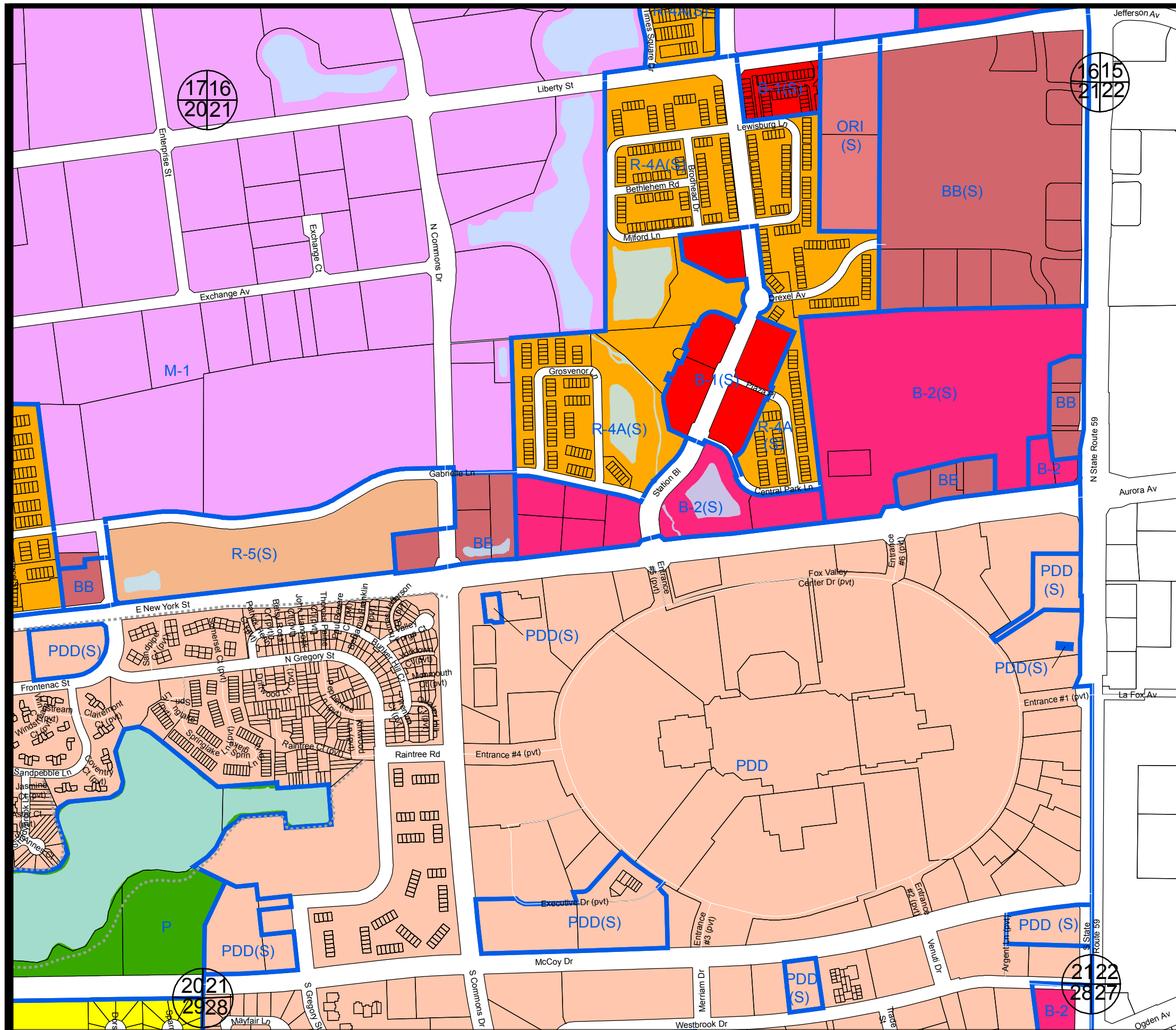
Symbol	Zoning District
E	Estate Dwelling District
R-1, R-2, R-3	One Family Dwelling District
R-4, R-4A	Two Family Dwelling District
R-5	Multiple Family Dwelling District
R-5A	General Residence District
B-1	Business District - Local Retail
B-2	Business District - General Retail
B-3	Business & Wholesale District
B-B	Business Boulevard District
NC	Neighborhood Commercial
DF	Downtown Fringe
DC	Downtown Core
O	Office
ORI	Office/Research/Light Industrial
R-D	Research & Development District
M-1	Manufacturing District - Limited
M-2	Manufacturing District - General
PDD	Planned Development District
P	Park / Open Space
OS-1	Conservation, Open Space and Drainage District
OS-2	Open Space and Recreation District
(S)	Special Use District
[Blue Outline]	Zoning Boundaries
[Black Line]	Railroads
[Dashed Line]	Paths
[Circle with Crosshair]	Section Corners

[CLICK HERE TO RETURN TO INDEX PAGE](#)



Scale: 1" = 600'
 Prepared By:
 IT Division
 City of Aurora
 1/4/2019

NA-21



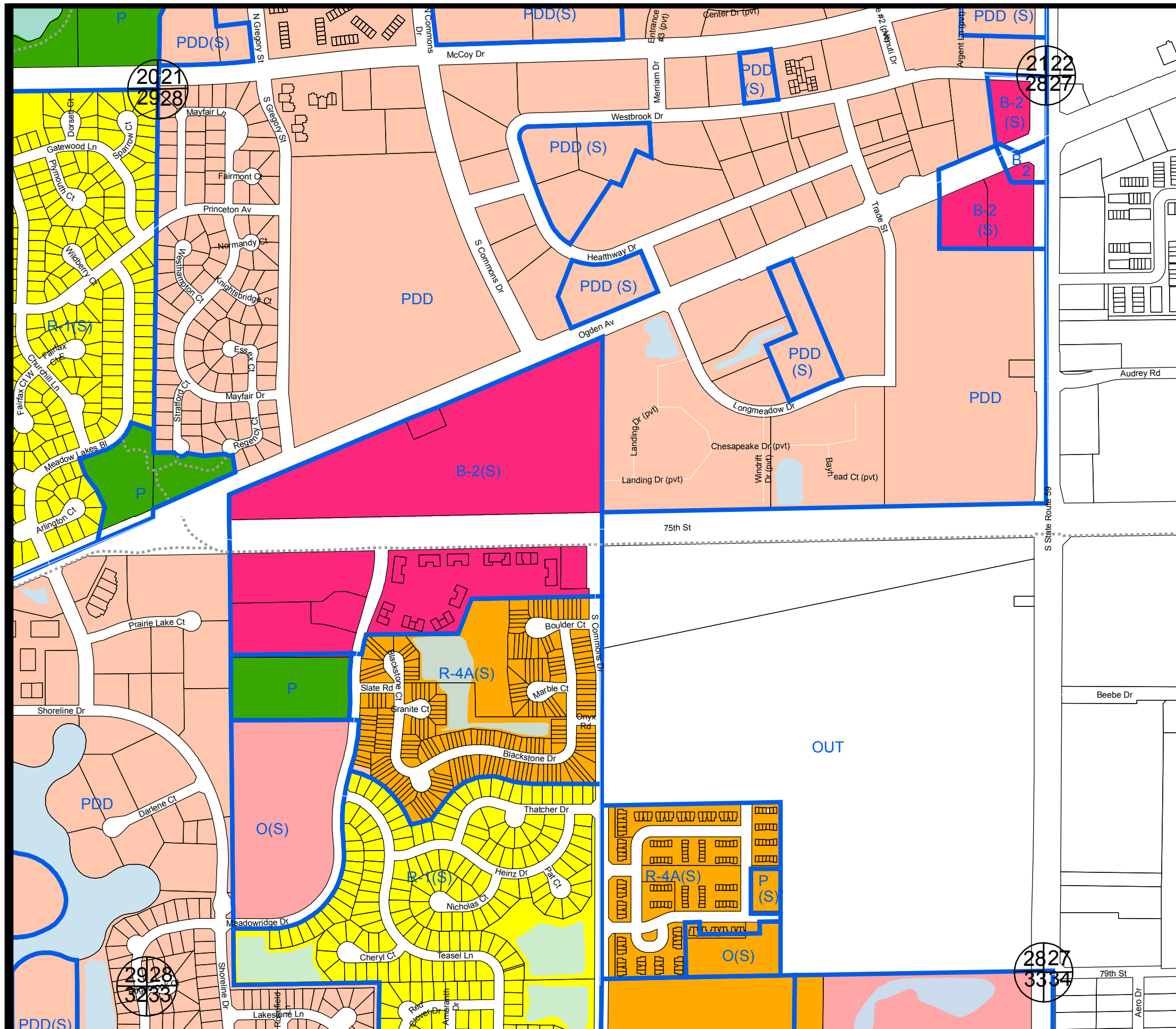
Symbol	Zoning District
E	Estate Dwelling District
R-1, R-2, R-3	One Family Dwelling District
R-4, R-4A	Two Family Dwelling District
R-5	Multiple Family Dwelling District
R-5A	General Residence District
B-1	Business District - Local Retail
B-2	Business District - General Retail
B-3	Business & Wholesale District
B-B	Business Boulevard District
NC	Neighborhood Commercial
DF	Downtown Fringe
DC	Downtown Core
O	Office
ORI	Office/Research/Light Industrial
R-D	Research & Development District
M-1	Manufacturing District - Limited
M-2	Manufacturing District - General
PDD	Planned Development District
P	Park / Open Space
OS-1	Conservation, Open Space and Drainage District
OS-2	Open Space and Recreation District
(S)	Special Use District
[Blue Outline]	Zoning Boundaries
[Black Line]	Railroads
[Dashed Line]	Paths
[Circle with Cross]	Section Corners

[CLICK HERE TO RETURN TO INDEX PAGE](#)



Scale: 1" = 600'
 Prepared By:
 IT Division
 City of Aurora
 1/4/2019

NA-28



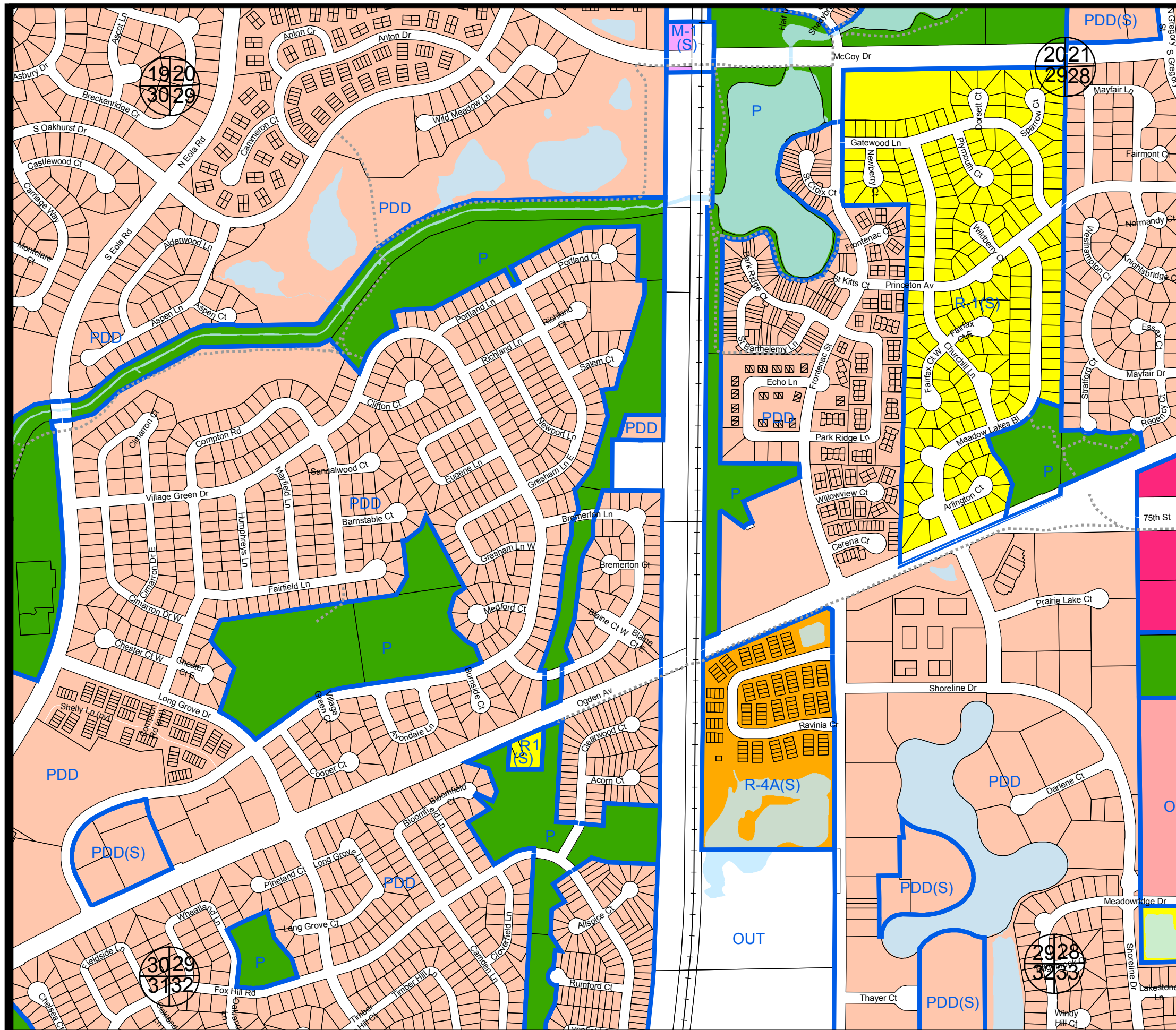
Symbol	Zoning District
E	Estate Dwelling District
R-1, R-2, R-3	One Family Dwelling District
R-4, R-4A	Two Family Dwelling District
R-5	Multiple Family Dwelling District
R-5A	General Residence District
B-1	Business District - Local Retail
B-2	Business District - General Retail
B-3	Business & Wholesale District
B-B	Business Boulevard District
NC	Neighborhood Commercial
DF	Downtown Fringe
DC	Downtown Core
O	Office
ORI	Office/Research/Light Industrial
R-D	Research & Development District
M-1	Manufacturing District - Limited
M-2	Manufacturing District - General
PDD	Planned Development District
P	Park / Open Space
OS-1	Conservation, Open Space and Drainage District
OS-2	Open Space and Recreation District
(S)	Special Use District
[Blue Outline]	Zoning Boundaries
[Black Line]	Railroads
[Dashed Line]	Paths
[Circle with Cross]	Section Corners

[CLICK HERE TO RETURN TO INDEX PAGE](#)



Scale: 1" = 600'
 Prepared By:
 IT Division
 City of Aurora
 1/4/2019

NA-29



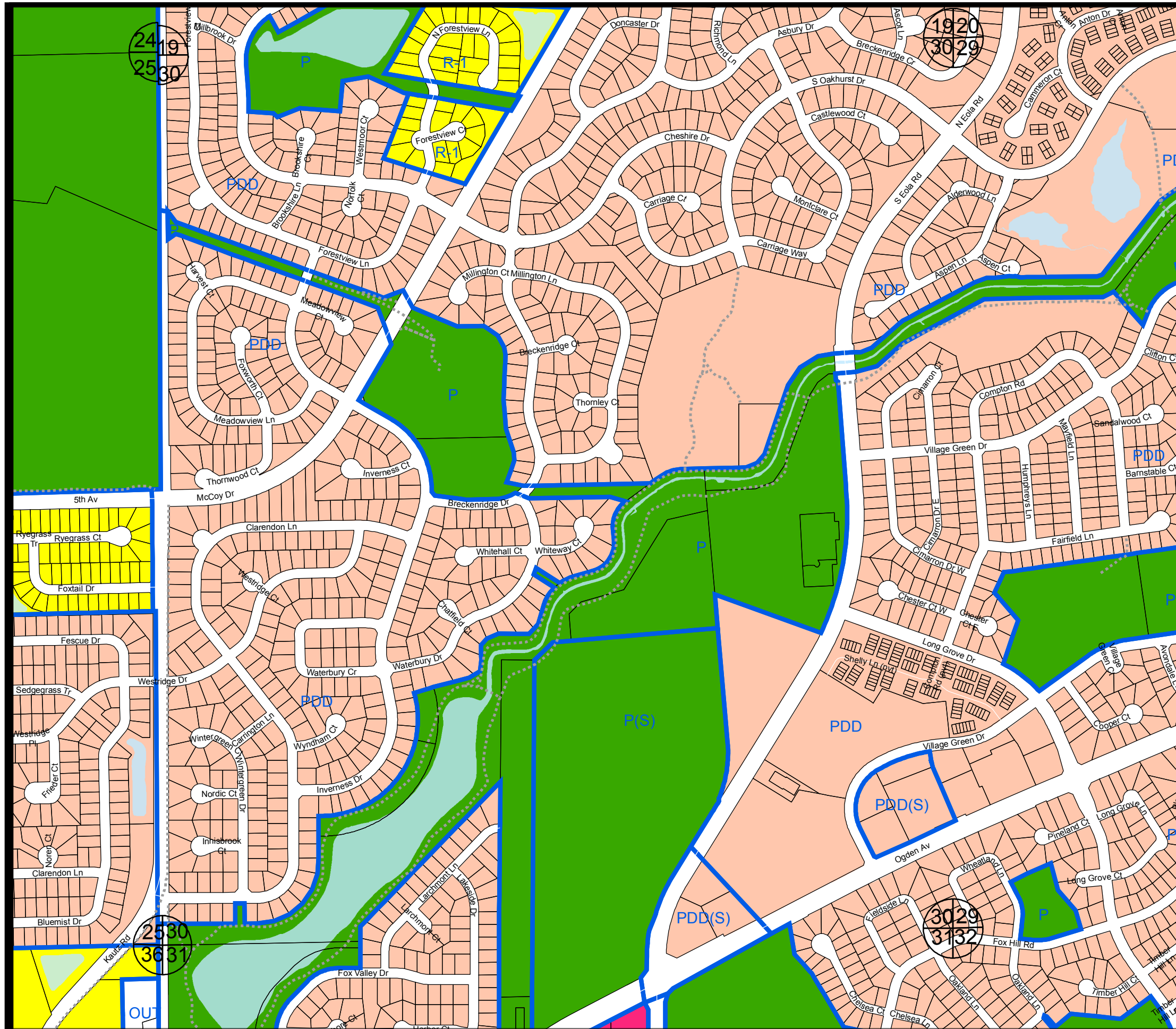
Symbol	Zoning District
E	Estate Dwelling District
R-1, R-2, R-3	One Family Dwelling District
R-4, R-4A	Two Family Dwelling District
R-5	Multiple Family Dwelling District
R-5A	General Residence District
B-1	Business District - Local Retail
B-2	Business District - General Retail
B-3	Business & Wholesale District
B-B	Business Boulevard District
NC	Neighborhood Commercial
DF	Downtown Fringe
DC	Downtown Core
O	Office
ORI	Office/Research/Light Industrial
R-D	Research & Development District
M-1	Manufacturing District - Limited
M-2	Manufacturing District - General
PDD	Planned Development District
P	Park / Open Space
OS-1	Conservation, Open Space and Drainage District
OS-2	Open Space and Recreation District
(S)	Special Use District
[Blue Outline]	Zoning Boundaries
[Black Line]	Railroads
[Dashed Line]	Paths
[Circle with Crosshair]	Section Corners

[CLICK HERE TO RETURN TO INDEX PAGE](#)



Scale: 1" = 600'
 Prepared By:
 IT Division
 City of Aurora
 1/4/2019

NA-30



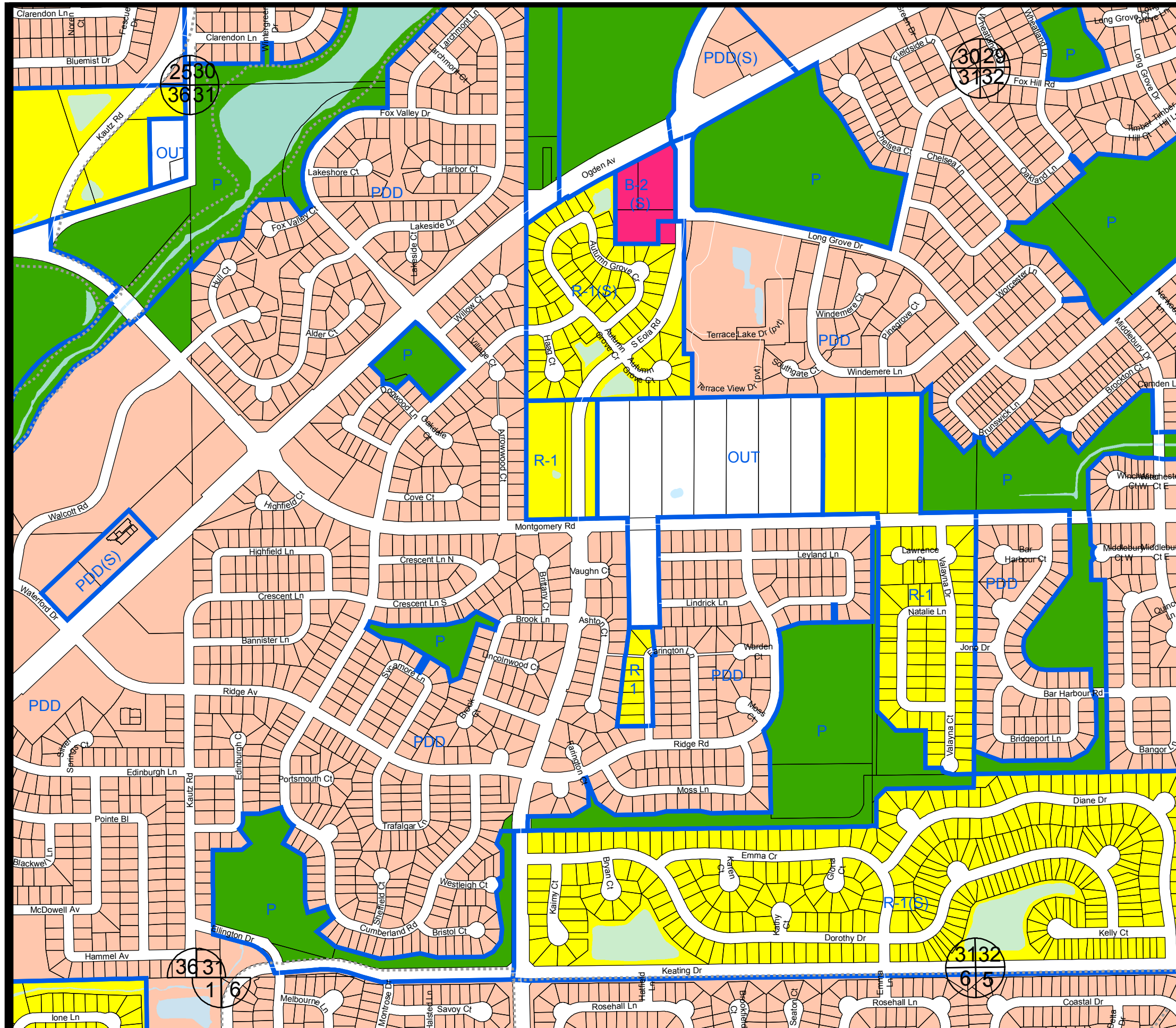
Symbol	Zoning District
E	Estate Dwelling District
R-1, R-2, R-3	One Family Dwelling District
R-4, R-4A	Two Family Dwelling District
R-5	Multiple Family Dwelling District
R-5A	General Residence District
B-1	Business District - Local Retail
B-2	Business District - General Retail
B-3	Business & Wholesale District
B-B	Business Boulevard District
NC	Neighborhood Commercial
DF	Downtown Fringe
DC	Downtown Core
O	Office
ORI	Office/Research/Light Industrial
R-D	Research & Development District
M-1	Manufacturing District - Limited
M-2	Manufacturing District - General
PDD	Planned Development District
P	Park / Open Space
OS-1	Conservation, Open Space and Drainage District
OS-2	Open Space and Recreation District
(S)	Special Use District
[Blue outline]	Zoning Boundaries
[Black line]	Railroads
[Dashed line]	Paths
[Circle with crosshair]	Section Corners

[CLICK HERE TO RETURN TO INDEX PAGE](#)



Scale: 1" = 600'
 Prepared By:
 IT Division
 City of Aurora
 1/4/2019

NA-31



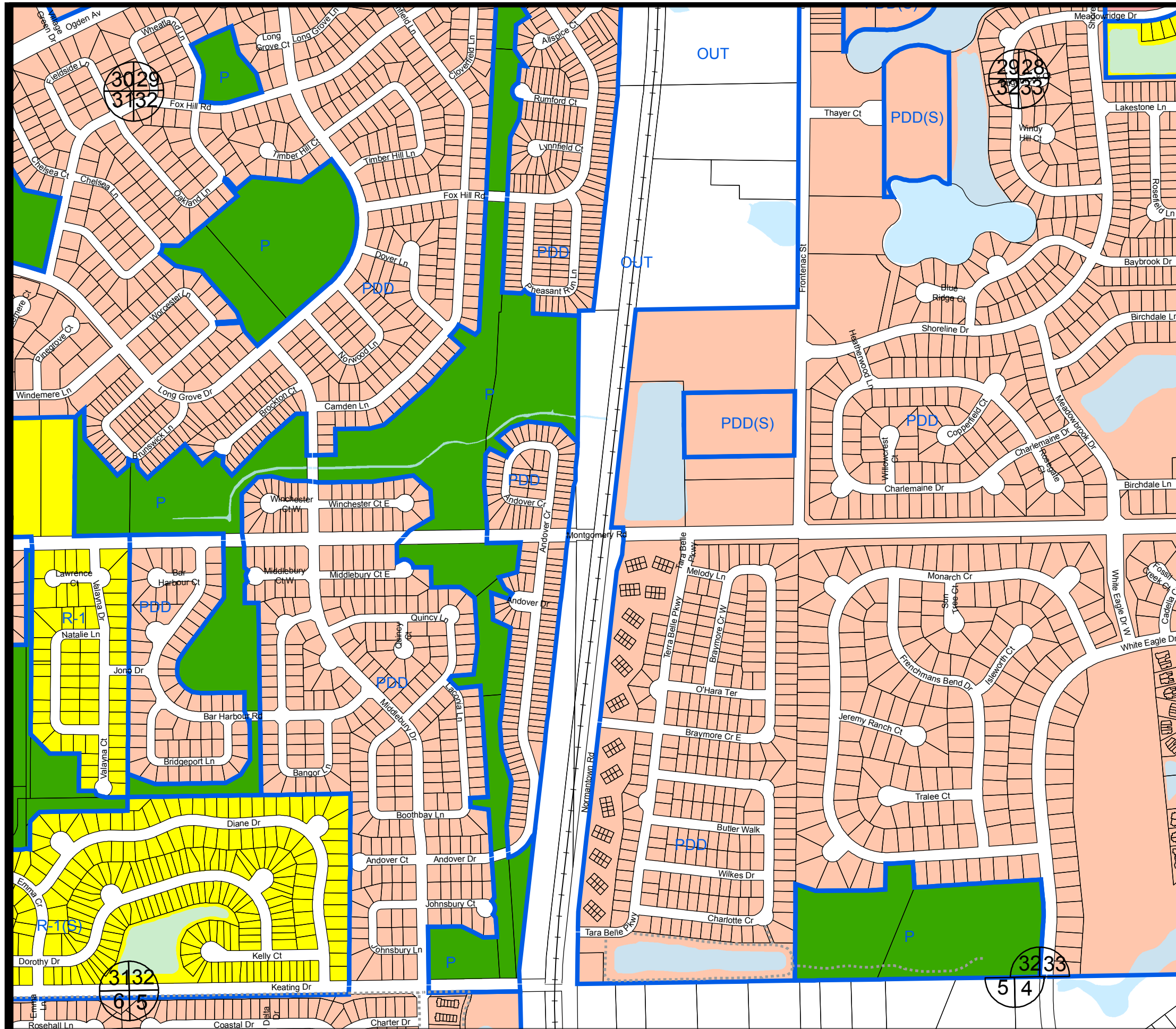
Symbol	Zoning District
E	Estate Dwelling District
R-1, R-2, R-3	One Family Dwelling District
R-4, R-4A	Two Family Dwelling District
R-5	Multiple Family Dwelling District
R-5A	General Residence District
B-1	Business District - Local Retail
B-2	Business District - General Retail
B-3	Business & Wholesale District
B-B	Business Boulevard District
NC	Neighborhood Commercial
DF	Downtown Fringe
DC	Downtown Core
O	Office
ORI	Office/Research/Light Industrial
R-D	Research & Development District
M-1	Manufacturing District - Limited
M-2	Manufacturing District - General
PDD	Planned Development District
P	Park / Open Space
OS-1	Conservation, Open Space and Drainage District
OS-2	Open Space and Recreation District
(S)	Special Use District
[Blue Line]	Zoning Boundaries
[Black Line]	Railroads
[Dashed Line]	Paths
[Circle with Number]	Section Corners

[CLICK HERE TO RETURN TO INDEX PAGE](#)




Scale: 1" = 600'
 Prepared By:
 IT Division
 City of Aurora
 1/4/2019

NA-32



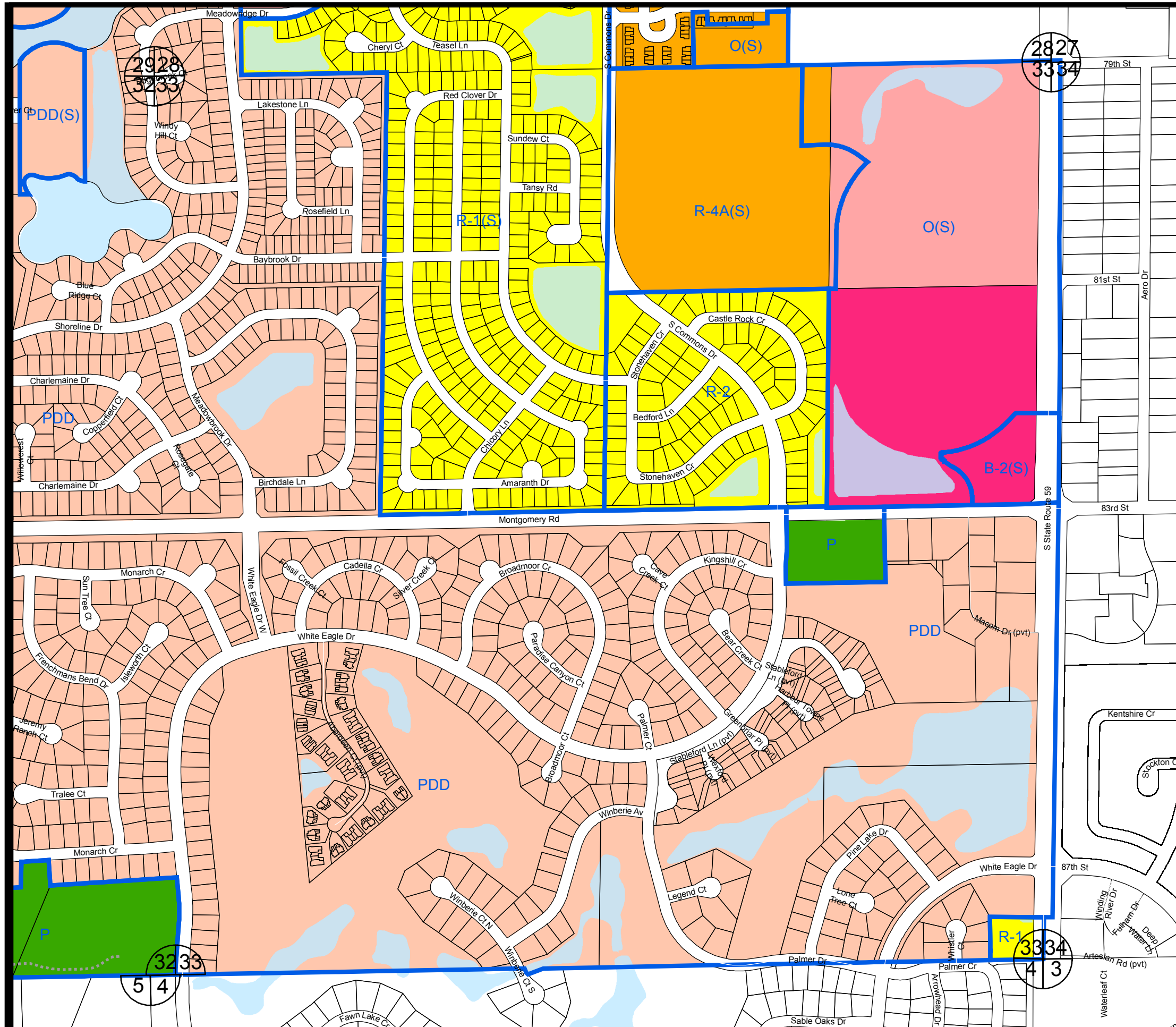
Symbol	Zoning District
E	Estate Dwelling District
R-1, R-2, R-3	One Family Dwelling District
R-4, R-4A	Two Family Dwelling District
R-5	Multiple Family Dwelling District
R-5A	General Residence District
B-1	Business District - Local Retail
B-2	Business District - General Retail
B-3	Business & Wholesale District
B-B	Business Boulevard District
NC	Neighborhood Commercial
DF	Downtown Fringe
DC	Downtown Core
O	Office
ORI	Office/Research/Light Industrial
R-D	Research & Development District
M-1	Manufacturing District - Limited
M-2	Manufacturing District - General
PDD	Planned Development District
P	Park / Open Space
OS-1	Conservation, Open Space and Drainage District
OS-2	Open Space and Recreation District
(S)	Special Use District
[Blue Outline]	Zoning Boundaries
[Black Line]	Railroads
[Dashed Line]	Paths
[Circle with Cross]	Section Corners

[CLICK HERE TO RETURN TO INDEX PAGE](#)



Scale: 1" = 600'
 Prepared By:
 IT Division
 City of Aurora
 1/4/2019

NA-33



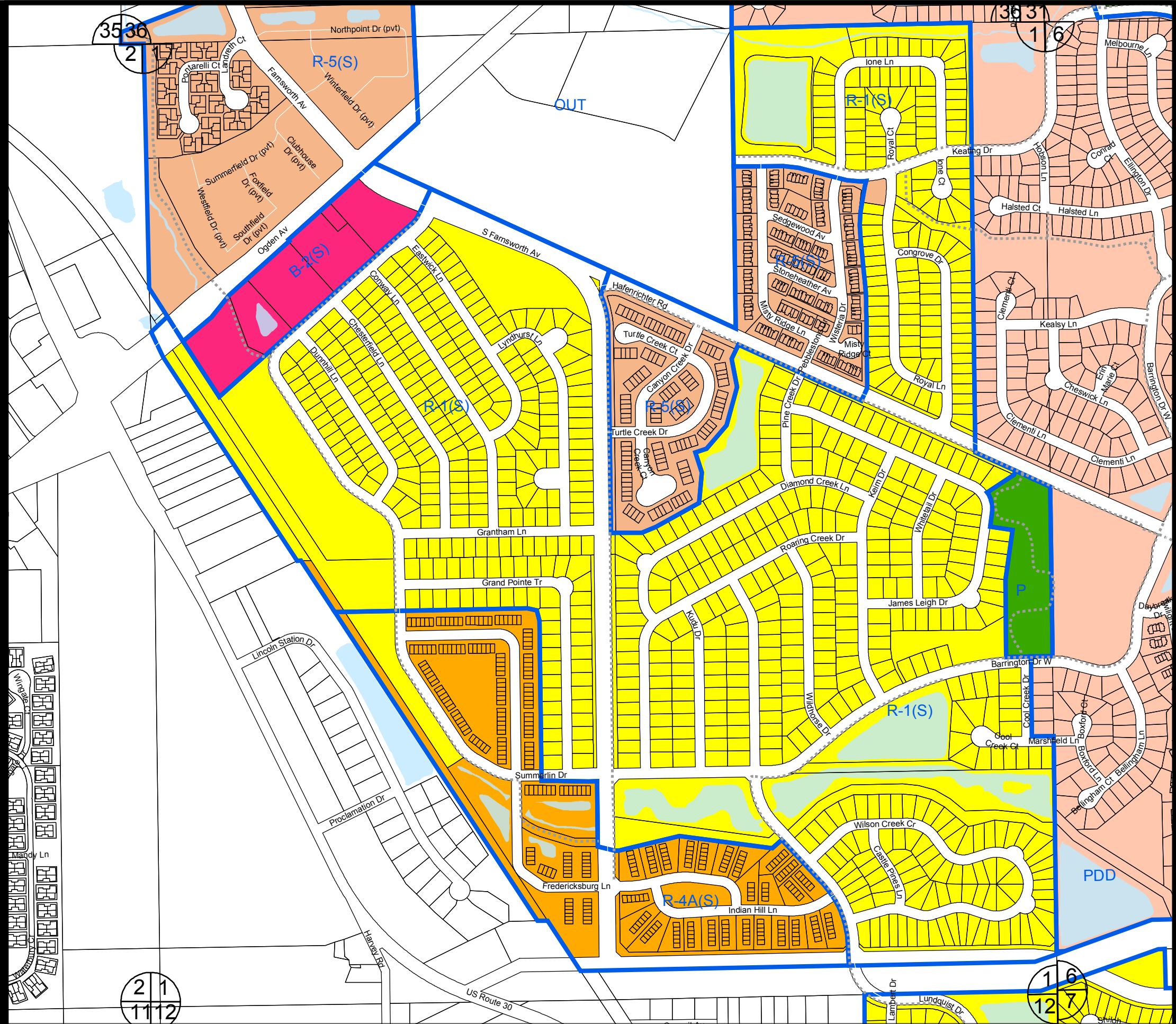
Symbol	Zoning District
	Estate Dwelling District
	One Family Dwelling District
	Two Family Dwelling District
	Multiple Family Dwelling District
	General Residence District
	Business District - Local Retail
	Business District - General Retail
	Business & Wholesale District
	Business Boulevard District
	Neighborhood Commercial
	Downtown Fringe
	Downtown Core
	Office
	Office/Research/Light Industrial
	Research & Development District
	Manufacturing District - Limited
	Manufacturing District - General
	Planned Development District
	Park / Open Space
	Conservation, Open Space and Drainage District
	Open Space and Recreation District
	Special Use District
	Zoning Boundaries
	Railroads
	Paths
	Section Corners

**CLICK HERE TO RETURN
TO INDEX PAGE**




Scale: 1" = 600'
Prepared By;
IT Division
City of Aurora
1/4/2019

OS-01



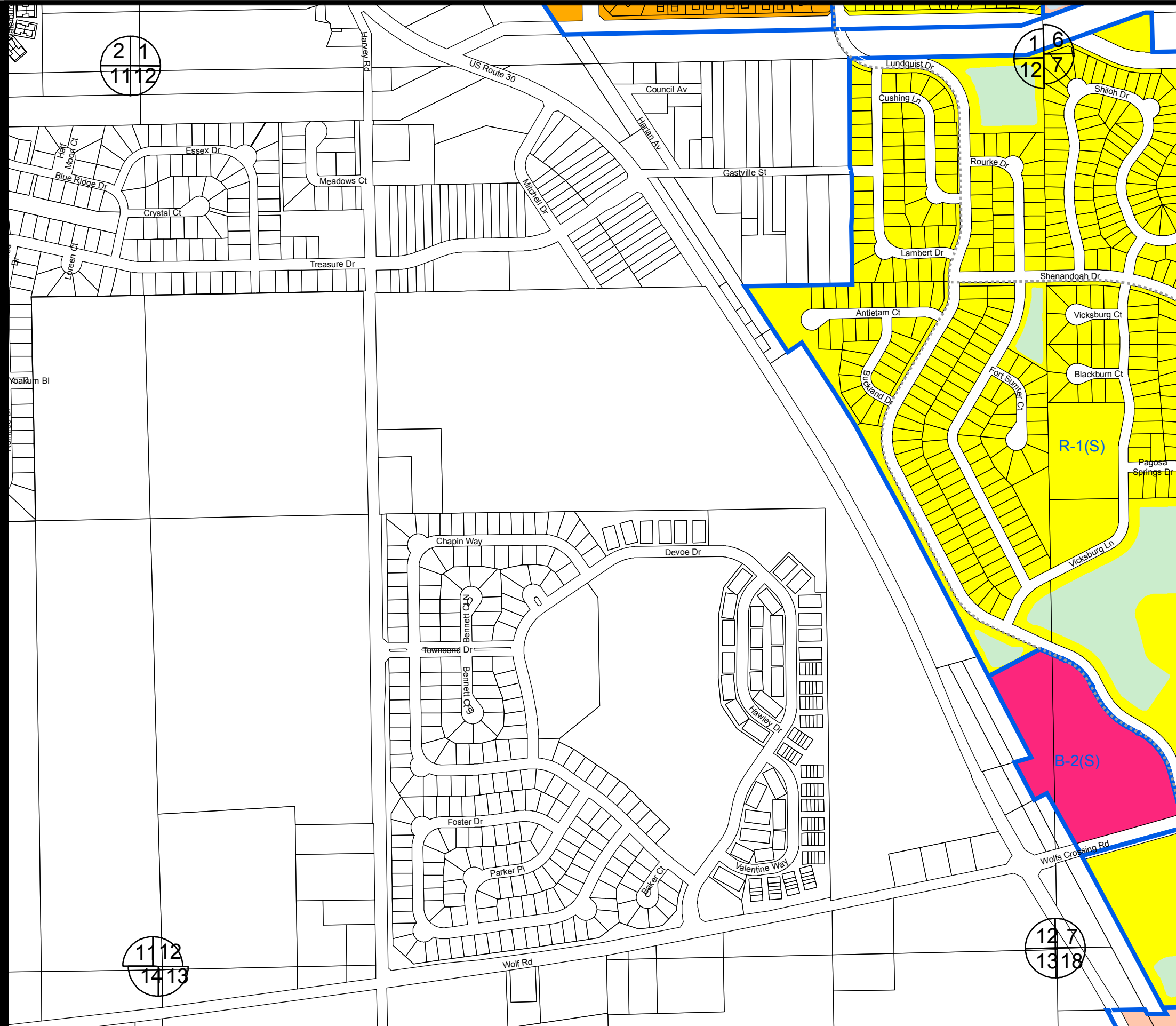
Symbol	Zoning District
E	Estate Dwelling District
R-1, R-2, R-3	One Family Dwelling District
R-4, R-4A	Two Family Dwelling District
R-5	Multiple Family Dwelling District
R-5A	General Residence District
B-1	Business District - Local Retail
B-2	Business District - General Retail
B-3	Business & Wholesale District
B-B	Business Boulevard District
NC	Neighborhood Commercial
DF	Downtown Fringe
DC	Downtown Core
O	Office
ORI	Office/Research/Light Industrial
R-D	Research & Development District
M-1	Manufacturing District - Limited
M-2	Manufacturing District - General
PDD	Planned Development District
P	Park / Open Space
OS-1	Conservation, Open Space and Drainage District
OS-2	Open Space and Recreation District
(S)	Special Use District
[Blue Outline]	Zoning Boundaries
[Black Line]	Railroads
[Dashed Line]	Paths
[Circle with Crosshair]	Section Corners

[CLICK HERE TO RETURN TO INDEX PAGE](#)




Scale: 1" = 600'
 Prepared By:
 IT Division
 City of Aurora
 1/4/2019

OS-12

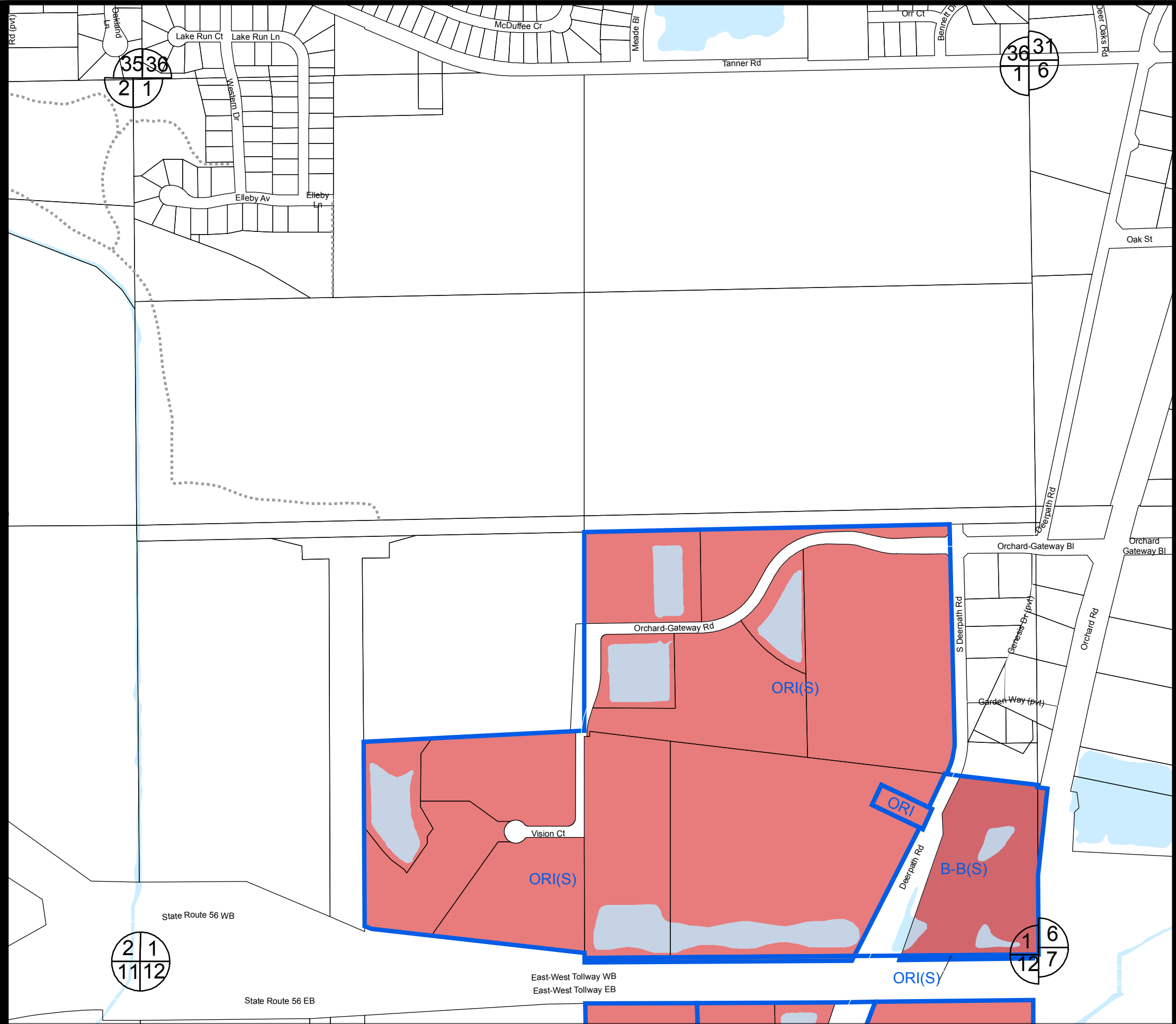


Symbol	Zoning District
E	Estate Dwelling District
R-1, R-2, R-3	One Family Dwelling District
R-4, R-4A	Two Family Dwelling District
R-5	Multiple Family Dwelling District
R-5A	General Residence District
B-1	Business District - Local Retail
B-2	Business District - General Retail
B-3	Business & Wholesale District
B-B	Business Boulevard District
NC	Neighborhood Commercial
DF	Downtown Fringe
DC	Downtown Core
O	Office
ORI	Office/Research/Light Industrial
R-D	Research & Development District
M-1	Manufacturing District - Limited
M-2	Manufacturing District - General
PDD	Planned Development District
P	Park / Open Space
OS-1	Conservation, Open Space and Drainage District
OS-2	Open Space and Recreation District
(S)	Special Use District
[Blue Outline]	Zoning Boundaries
[Black Line]	Railroads
[Dashed Line]	Paths
[Circle with Crosshair]	Section Corners

[CLICK HERE TO RETURN TO INDEX PAGE](#)



Scale: 1" = 600'
 Prepared By:
 IT Division
 City of Aurora
 1/4/2019



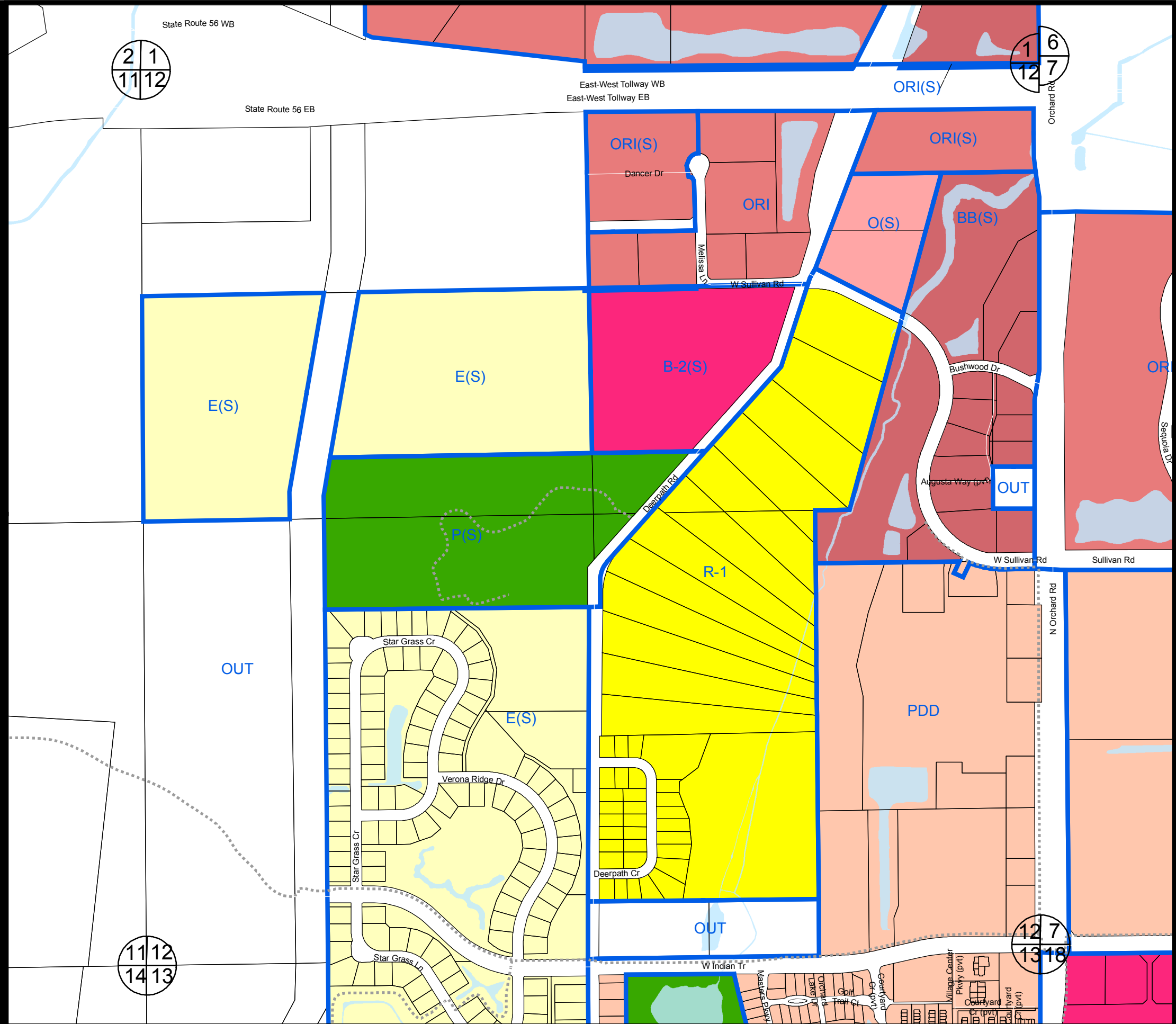
SG-01

Symbol	Zoning District
E	Estate Dwelling District
R-1, R-2, R-3	One Family Dwelling District
R-4, R-4A	Two Family Dwelling District
R-5	Multiple Family Dwelling District
R-5A	General Residence District
B-1	Business District - Local Retail
B-2	Business District - General Retail
B-3	Business & Wholesale District
B-B	Business Boulevard District
NC	Neighborhood Commercial
DF	Downtown Fringe
DC	Downtown Core
O	Office
ORI	Office/Research/Light Industrial
R-D	Research & Development District
M-1	Manufacturing District - Limited
M-2	Manufacturing District - General
PDD	Planned Development District
P	Park / Open Space
OS-1	Conservation, Open Space and Drainage District
OS-2	Open Space and Recreation District
(S)	Special Use District
[Blue Outline]	Zoning Boundaries
[Black Line]	Railroads
[Dashed Line]	Paths
[Circle with Crosshair]	Section Corners

[CLICK HERE TO RETURN TO INDEX PAGE](#)




Scale: 1" = 600'
Prepared By:
IT Division
City of Aurora
1/4/2019



SG-12

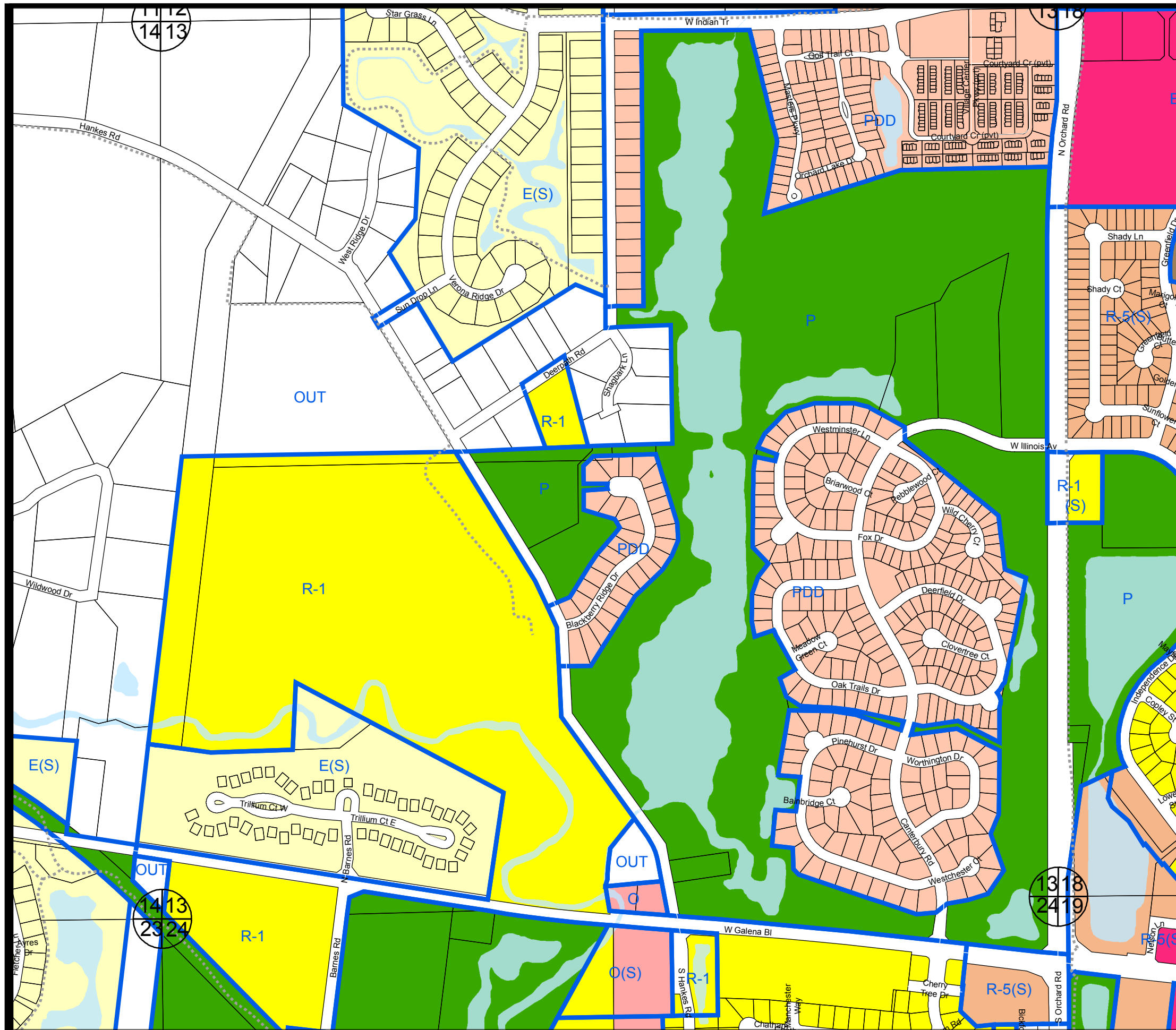
Symbol	Zoning District
E	Estate Dwelling District
R-1,R-2,R-3	One Family Dwelling District
R-4, R-4A	Two Family Dwelling District
R-5	Multiple Family Dwelling District
R-5A	General Residence District
B-1	Business District - Local Retail
B-2	Business District - General Retail
B-3	Business & Wholesale District
B-B	Business Boulevard District
NC	Neighborhood Commercial
DF	Downtown Fringe
DC	Downtown Core
O	Office
ORI	Office/Research/Light Industrial
R-D	Research & Development District
M-1	Manufacturing District - Limited
M-2	Manufacturing District - General
PDD	Planned Development District
P	Park / Open Space
OS-1	Conservation, Open Space and Drainage District
OS-2	Open Space and Recreation District
(S)	Special Use District
[Blue outline]	Zoning Boundaries
[Black line]	Railroads
[Dashed line]	Paths
[Circle with cross]	Section Corners

[CLICK HERE TO RETURN TO INDEX PAGE](#)




Scale: 1" = 600'
Prepared By:
IT Division
City of Aurora
1/4/2019

SG-13

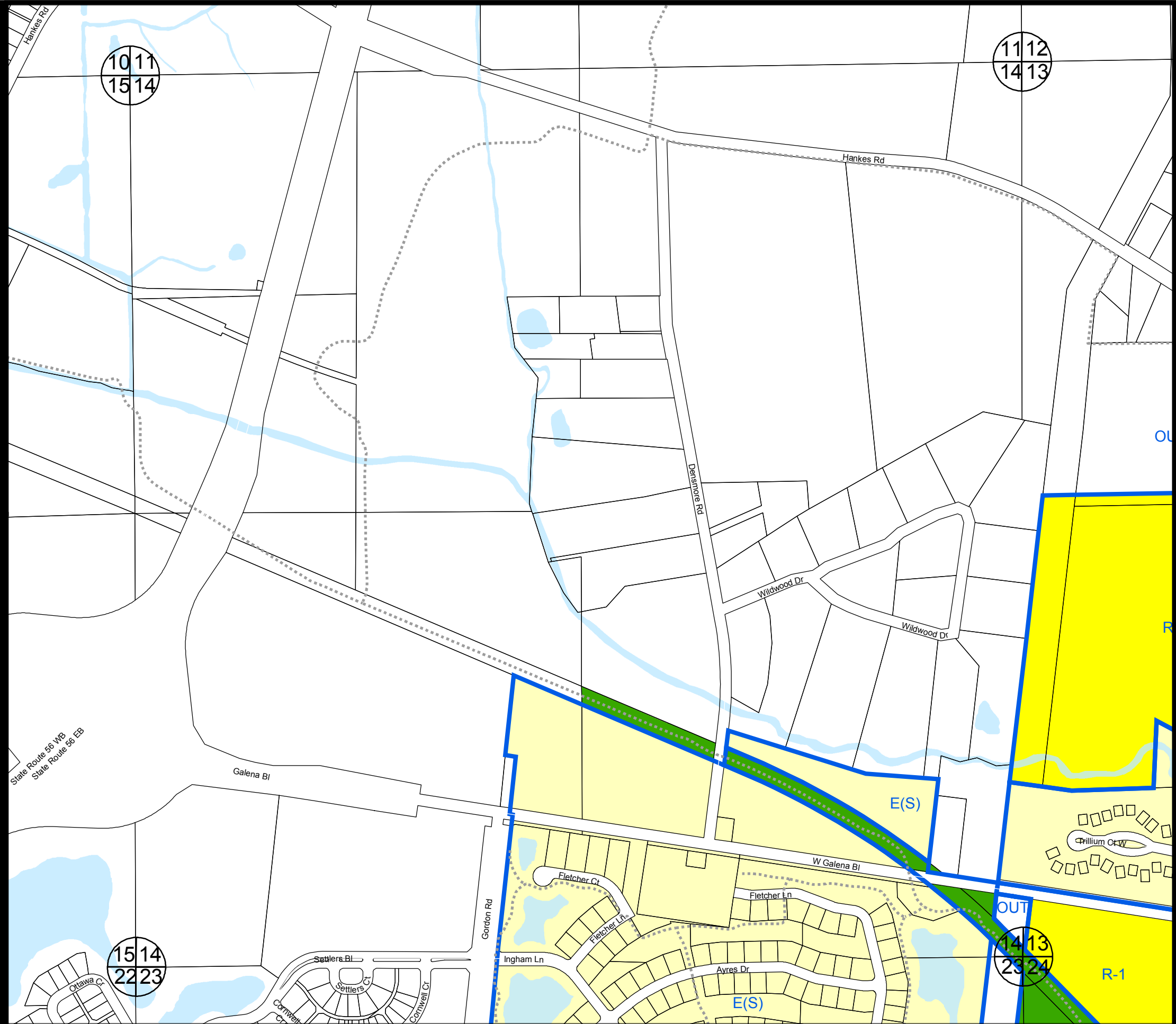


Symbol	Zoning District
E	Estate Dwelling District
R-1, R-2, R-3	One Family Dwelling District
R-4, R-4A	Two Family Dwelling District
R-5	Multiple Family Dwelling District
R-5A	General Residence District
B-1	Business District - Local Retail
B-2	Business District - General Retail
B-3	Business & Wholesale District
B-B	Business Boulevard District
NC	Neighborhood Commercial
DF	Downtown Fringe
DC	Downtown Core
O	Office
ORI	Office/Research/Light Industrial
R-D	Research & Development District
M-1	Manufacturing District - Limited
M-2	Manufacturing District - General
PDD	Planned Development District
P	Park / Open Space
OS-1	Conservation, Open Space and Drainage District
OS-2	Open Space and Recreation District
(S)	Special Use District
[Blue Outline]	Zoning Boundaries
[Black Line]	Railroads
[Dashed Line]	Paths
[Circle with Cross]	Section Corners

[CLICK HERE TO RETURN TO INDEX PAGE](#)



Scale: 1" = 600'
 Prepared By:
 IT Division
 City of Aurora
 1/4/2019



SG-14

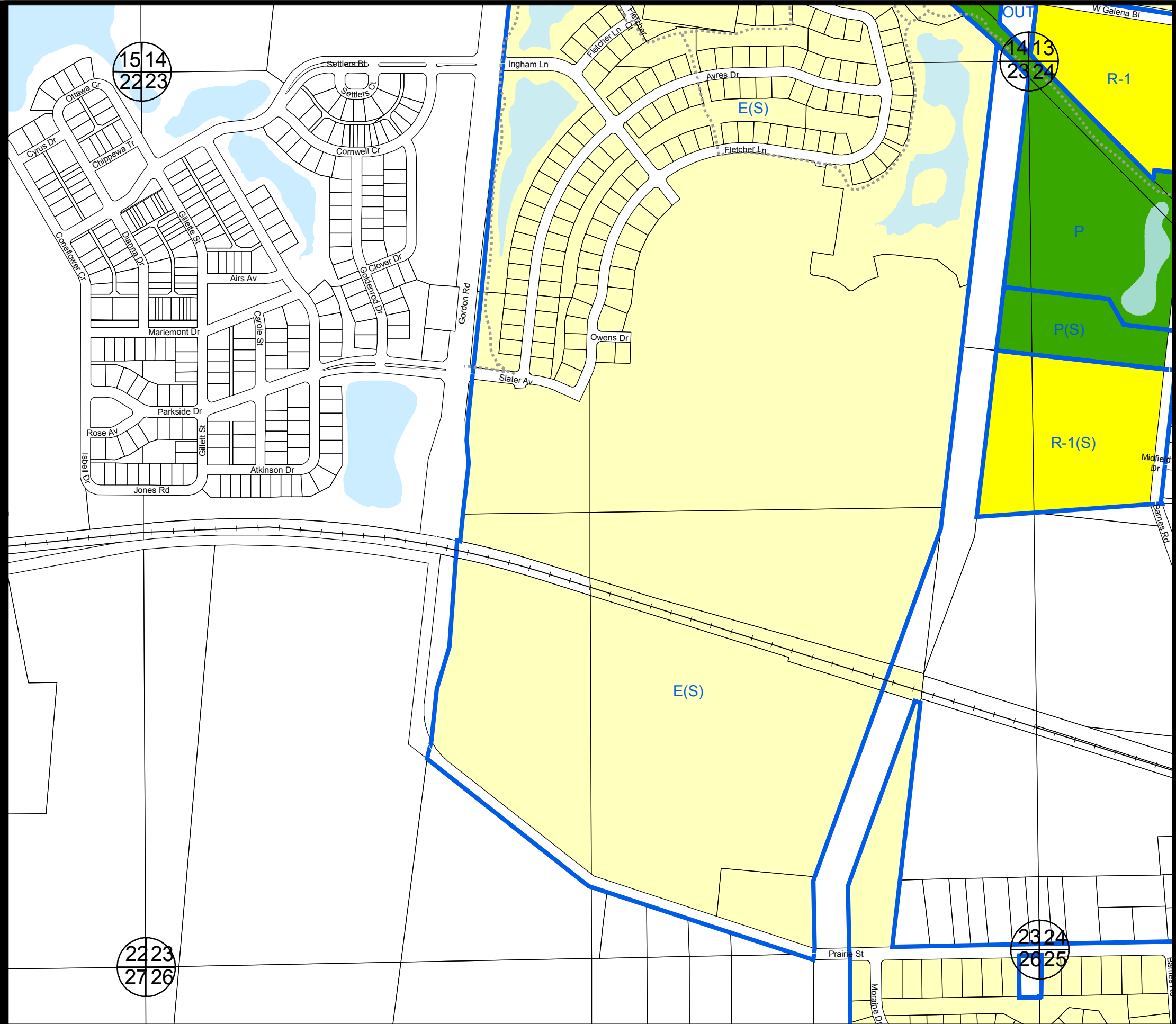
Symbol	Zoning District
E	Estate Dwelling District
R-1, R-2, R-3	One Family Dwelling District
R-4, R-4A	Two Family Dwelling District
R-5	Multiple Family Dwelling District
R-5A	General Residence District
B-1	Business District - Local Retail
B-2	Business District - General Retail
B-3	Business & Wholesale District
B-B	Business Boulevard District
NC	Neighborhood Commercial
DF	Downtown Fringe
DC	Downtown Core
O	Office
ORI	Office/Research/Light Industrial
R-D	Research & Development District
M-1	Manufacturing District - Limited
M-2	Manufacturing District - General
PDD	Planned Development District
P	Park / Open Space
OS-1	Conservation, Open Space and Drainage District
OS-2	Open Space and Recreation District
(S)	Special Use District
[Blue Outline]	Zoning Boundaries
[Black Line]	Railroads
[Dashed Line]	Paths
[Circle with Cross]	Section Corners

[CLICK HERE TO RETURN TO INDEX PAGE](#)




Scale: 1" = 600'
Prepared By:
IT Division
City of Aurora
1/4/2019

SG-23



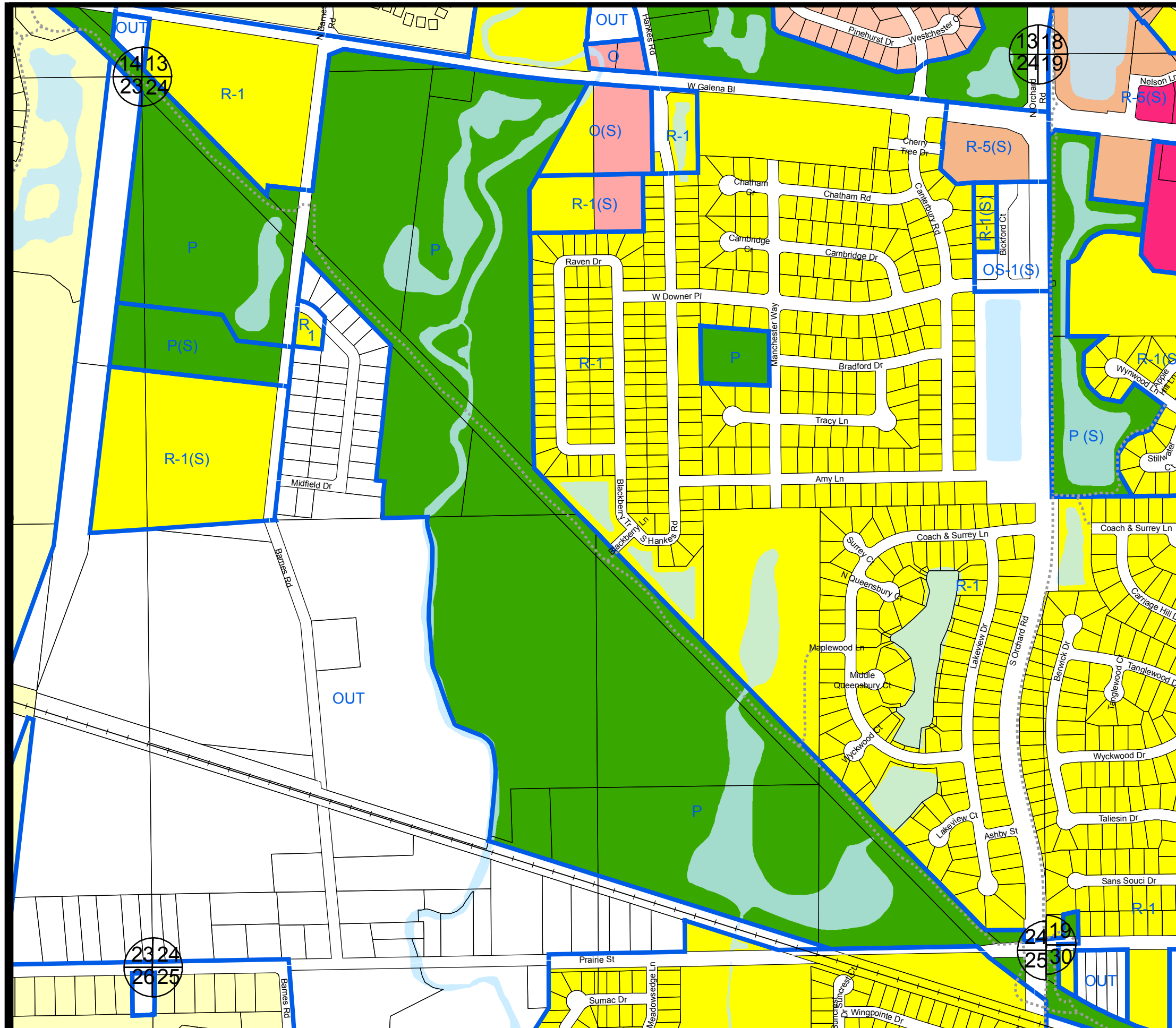
Symbol	Zoning District
E	Estate Dwelling District
R-1, R-2, R-3	One Family Dwelling District
R-4, R-4A	Two Family Dwelling District
R-5	Multiple Family Dwelling District
R-5A	General Residence District
B-1	Business District - Local Retail
B-2	Business District - General Retail
B-3	Business & Wholesale District
B-B	Business Boulevard District
NC	Neighborhood Commercial
DF	Downtown Fringe
DC	Downtown Core
O	Office
ORI	Office/Research/Light Industrial
R-D	Research & Development District
M-1	Manufacturing District - Limited
M-2	Manufacturing District - General
PDD	Planned Development District
P	Park / Open Space
OS-1	Conservation, Open Space and Drainage District
OS-2	Open Space and Recreation District
(S)	Special Use District
[Blue Outline]	Zoning Boundaries
[Line with Cross-Ticks]	Railroads
[Dashed Line]	Paths
[Circle with Crosshair]	Section Corners

[CLICK HERE TO RETURN TO INDEX PAGE](#)



Scale: 1" = 600'
Prepared By:
IT Division
City of Aurora
1/4/2019

SG-24



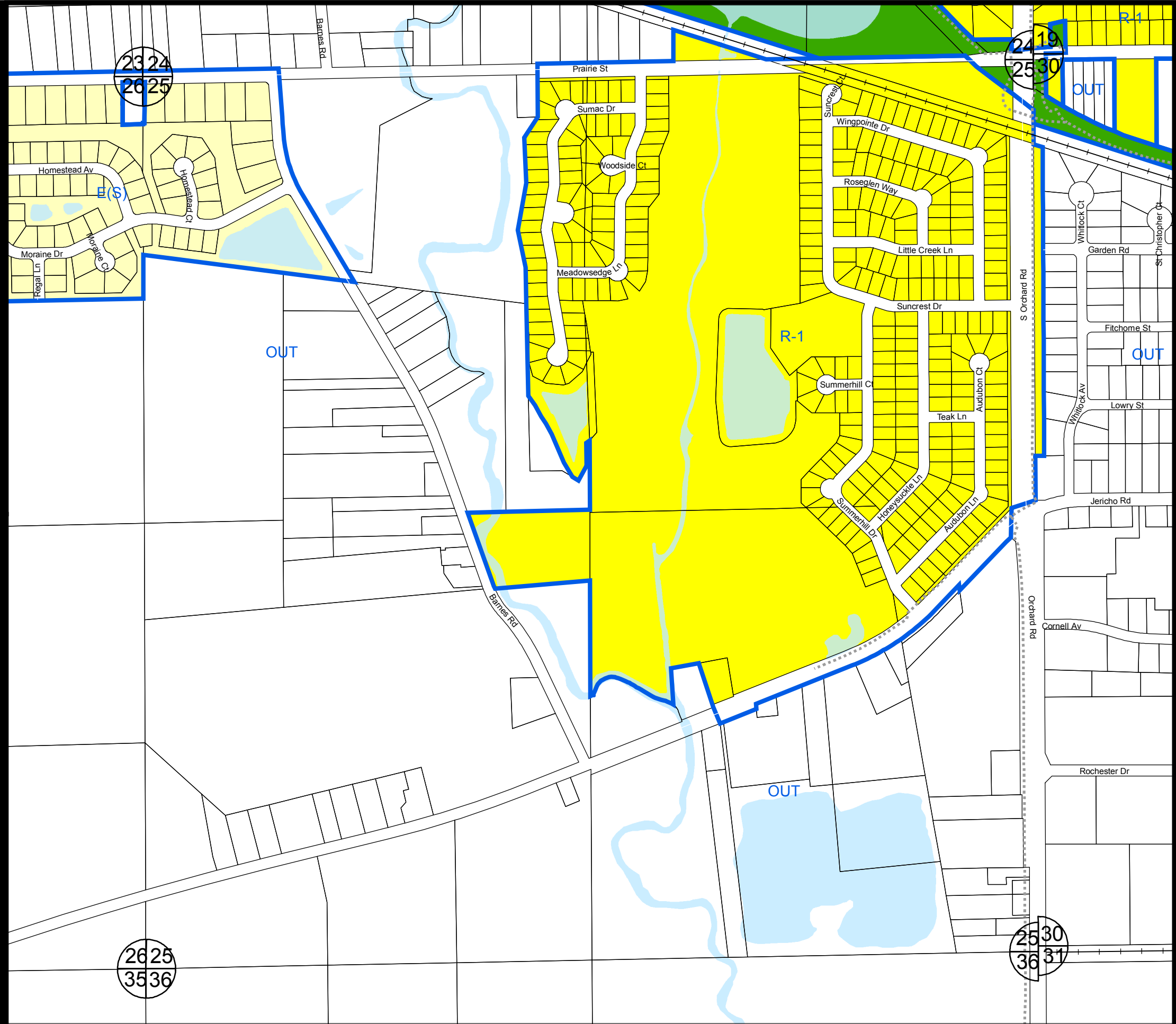
Symbol	Zoning District
E	Estate Dwelling District
R-1, R-2, R-3	One Family Dwelling District
R-4, R-4A	Two Family Dwelling District
R-5	Multiple Family Dwelling District
R-5A	General Residence District
B-1	Business District - Local Retail
B-2	Business District - General Retail
B-3	Business & Wholesale District
B-B	Business Boulevard District
NC	Neighborhood Commercial
DF	Downtown Fringe
DC	Downtown Core
O	Office
ORI	Office/Research/Light Industrial
R-D	Research & Development District
M-1	Manufacturing District - Limited
M-2	Manufacturing District - General
PDD	Planned Development District
P	Park / Open Space
OS-1	Conservation, Open Space and Drainage District
OS-2	Open Space and Recreation District
(S)	Special Use District
[Blue Outline]	Zoning Boundaries
[Black Line]	Railroads
[Dashed Line]	Paths
[Circle with Cross]	Section Corners

[CLICK HERE TO RETURN TO INDEX PAGE](#)




Scale: 1" = 600'
 Prepared By:
 IT Division
 City of Aurora
 1/4/2019

SG-25

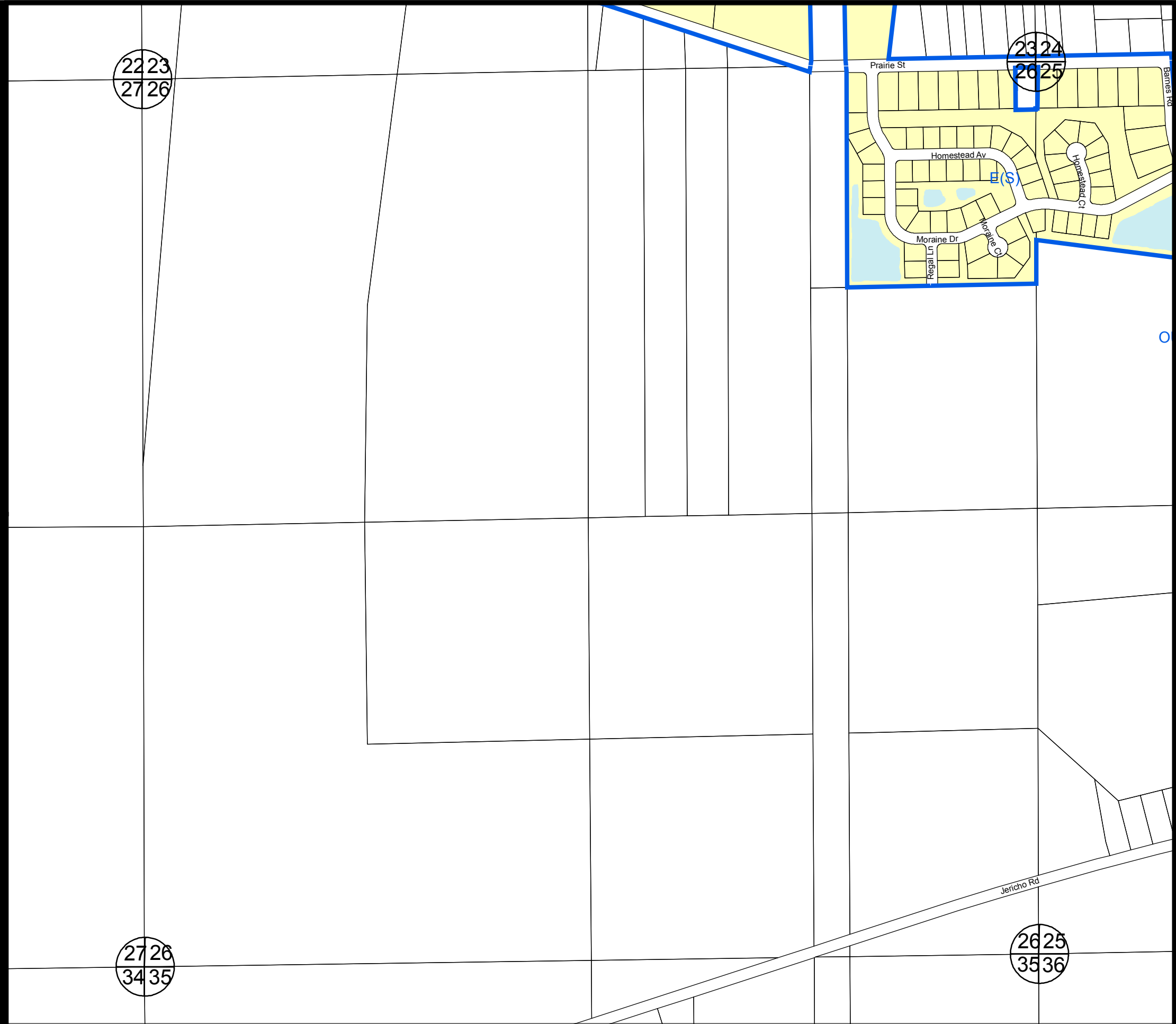


Symbol	Zoning District
E	Estate Dwelling District
R-1, R-2, R-3	One Family Dwelling District
R-4, R-4A	Two Family Dwelling District
R-5	Multiple Family Dwelling District
R-5A	General Residence District
B-1	Business District - Local Retail
B-2	Business District - General Retail
B-3	Business & Wholesale District
B-B	Business Boulevard District
NC	Neighborhood Commercial
DF	Downtown Fringe
DC	Downtown Core
O	Office
ORI	Office/Research/Light Industrial
R-D	Research & Development District
M-1	Manufacturing District - Limited
M-2	Manufacturing District - General
PDD	Planned Development District
P	Park / Open Space
OS-1	Conservation, Open Space and Drainage District
OS-2	Open Space and Recreation District
(S)	Special Use District
[Blue Outline]	Zoning Boundaries
[Black Line]	Railroads
[Dashed Line]	Paths
[Circle with Crosshair]	Section Corners

[CLICK HERE TO RETURN TO INDEX PAGE](#)




Scale: 1" = 600'
Prepared By:
IT Division
City of Aurora
1/4/2019



SG-26

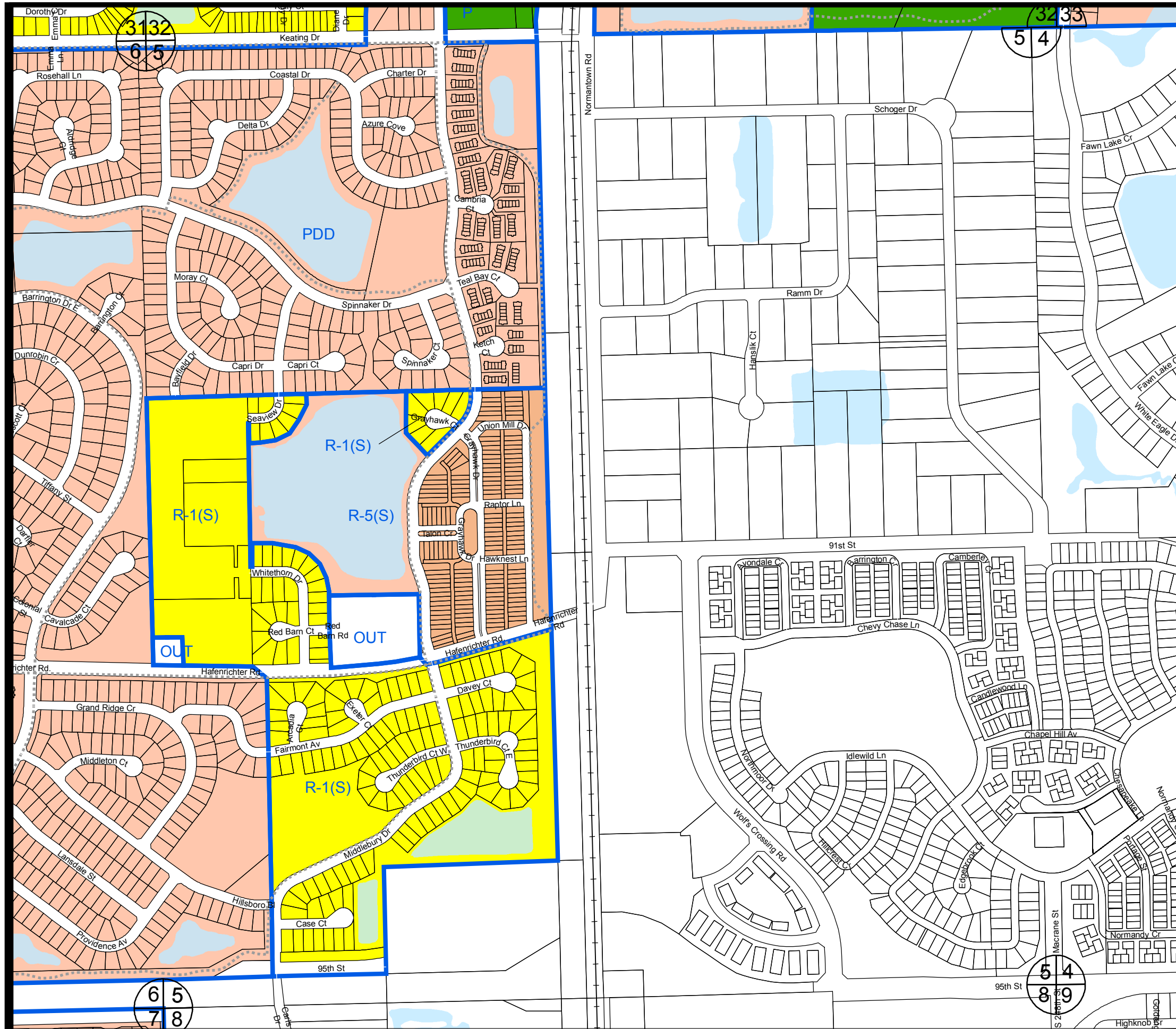
Symbol	Zoning District
E	Estate Dwelling District
R-1,R-2,R-3	One Family Dwelling District
R-4, R-4A	Two Family Dwelling District
R-5	Multiple Family Dwelling District
R-5A	General Residence District
B-1	Business District - Local Retail
B-2	Business District - General Retail
B-3	Business & Wholesale District
B-B	Business Boulevard District
NC	Neighborhood Commercial
DF	Downtown Fringe
DC	Downtown Core
O	Office
ORI	Office/Research/Light Industrial
R-D	Research & Development District
M-1	Manufacturing District - Limited
M-2	Manufacturing District - General
PDD	Planned Development District
P	Park / Open Space
OS-1	Conservation, Open Space and Drainage District
OS-2	Open Space and Recreation District
(S)	Special Use District
[Blue Outline]	Zoning Boundaries
[Thick Line]	Railroads
[Thin Line]	Paths
[Circle with Cross]	Section Corners

[CLICK HERE TO RETURN TO INDEX PAGE](#)




Scale: 1" = 600'
Prepared By:
IT Division
City of Aurora
1/4/2019

WH-05



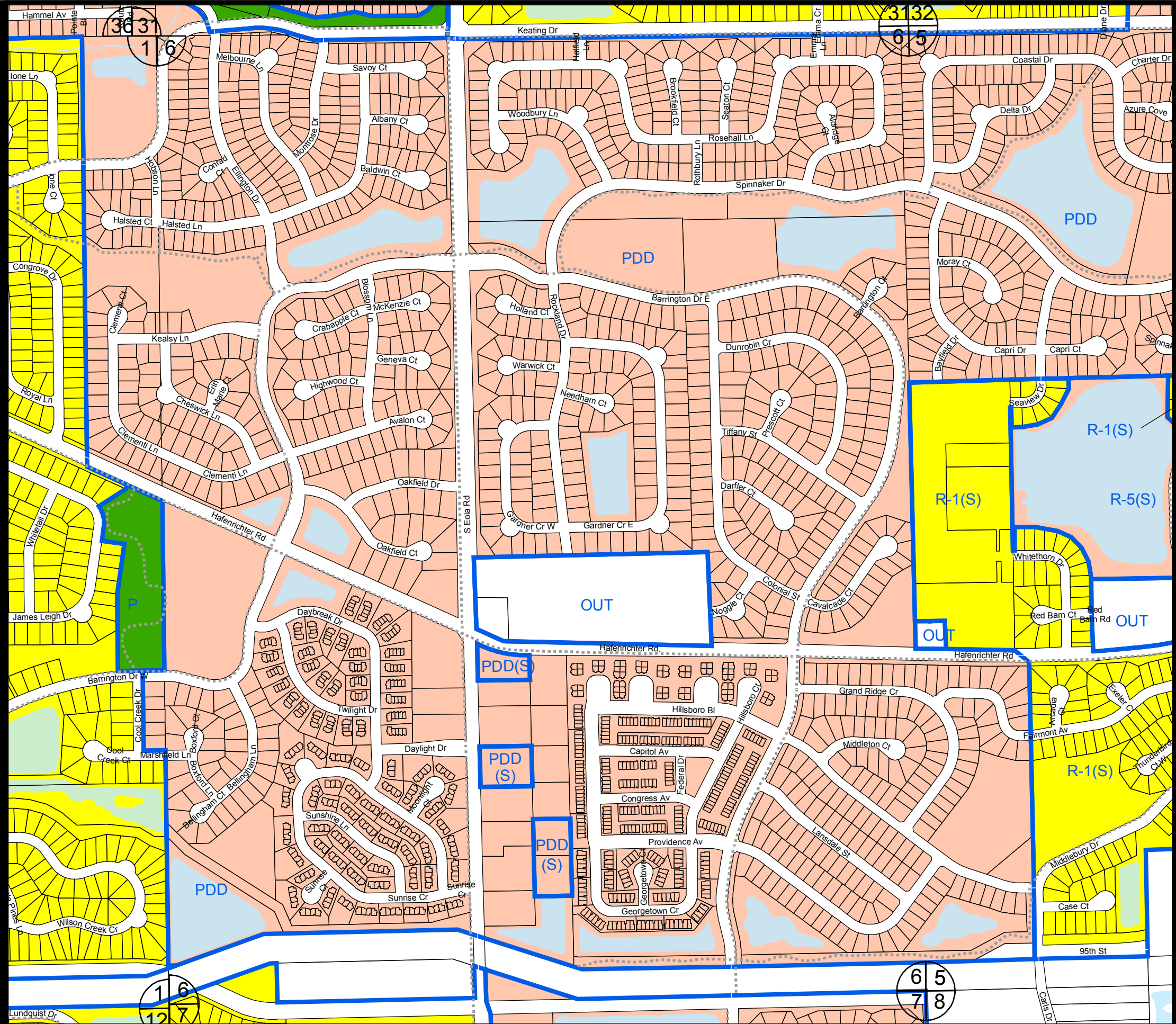
Symbol	Zoning District
E	Estate Dwelling District
R-1, R-2, R-3	One Family Dwelling District
R-4, R-4A	Two Family Dwelling District
R-5	Multiple Family Dwelling District
R-5A	General Residence District
B-1	Business District - Local Retail
B-2	Business District - General Retail
B-3	Business & Wholesale District
B-B	Business Boulevard District
NC	Neighborhood Commercial
DF	Downtown Fringe
DC	Downtown Core
O	Office
ORI	Office/Research/Light Industrial
R-D	Research & Development District
M-1	Manufacturing District - Limited
M-2	Manufacturing District - General
PDD	Planned Development District
P	Park / Open Space
OS-1	Conservation, Open Space and Drainage District
OS-2	Open Space and Recreation District
(S)	Special Use District
[Blue Outline]	Zoning Boundaries
[Black Line]	Railroads
[Dashed Line]	Paths
[Circle with Cross]	Section Corners

[CLICK HERE TO RETURN TO INDEX PAGE](#)




Scale: 1" = 600'
 Prepared By:
 IT Division
 City of Aurora
 1/4/2019

WH-06



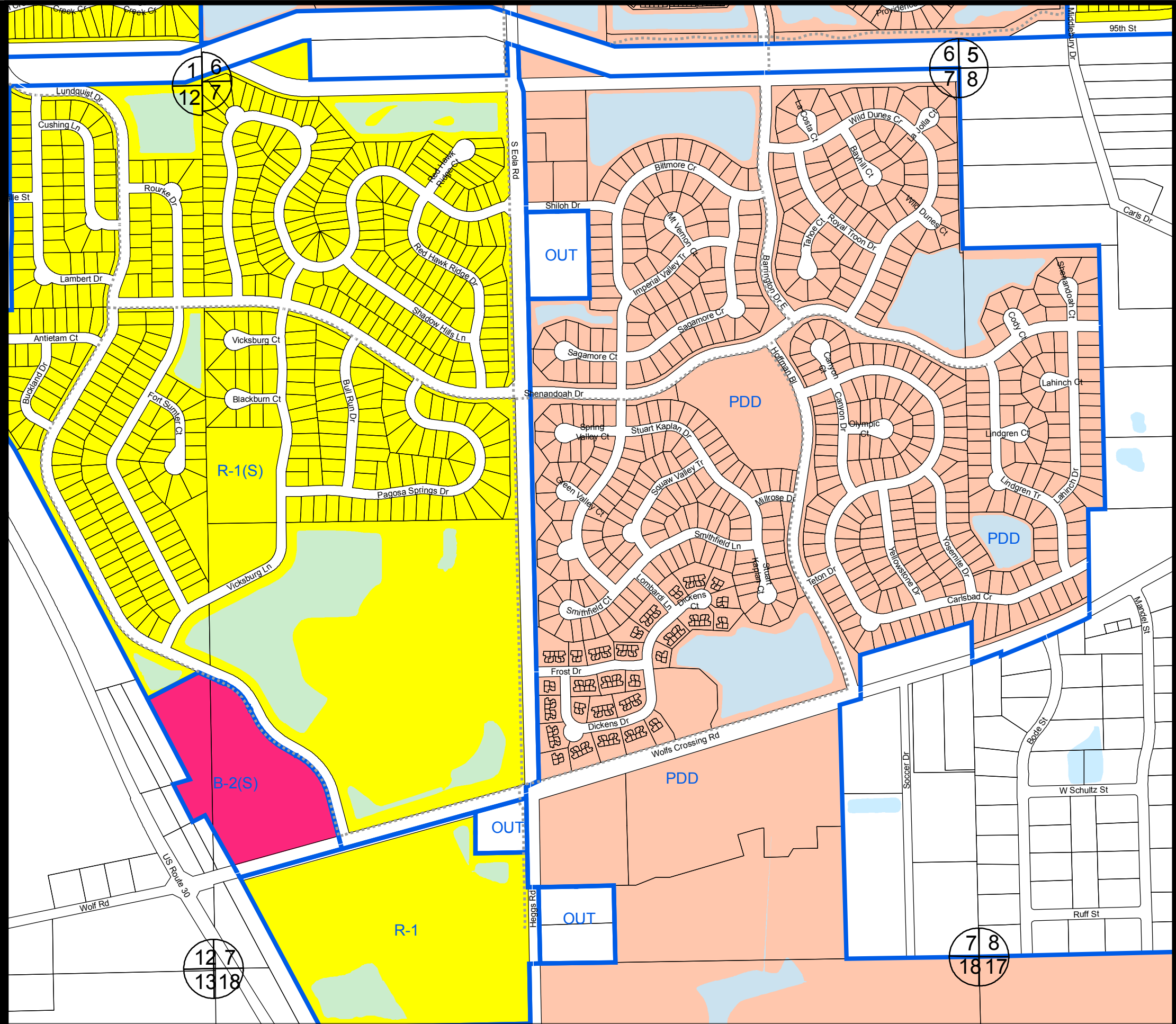
Symbol	Zoning District
E	Estate Dwelling District
R-1, R-2, R-3	One Family Dwelling District
R-4, R-4A	Two Family Dwelling District
R-5	Multiple Family Dwelling District
R-5A	General Residence District
B-1	Business District - Local Retail
B-2	Business District - General Retail
B-3	Business & Wholesale District
B-B	Business Boulevard District
NC	Neighborhood Commercial
DF	Downtown Fringe
DC	Downtown Core
O	Office
ORI	Office/Research/Light Industrial
R-D	Research & Development District
M-1	Manufacturing District - Limited
M-2	Manufacturing District - General
PDD	Planned Development District
P	Park / Open Space
OS-1	Conservation, Open Space and Drainage District
OS-2	Open Space and Recreation District
(S)	Special Use District
	Zoning Boundaries
	Railroads
	Paths
	Section Corners

[CLICK HERE TO RETURN TO INDEX PAGE](#)




Scale: 1" = 600'
Prepared By:
IT Division
City of Aurora
1/4/2019

WH-07



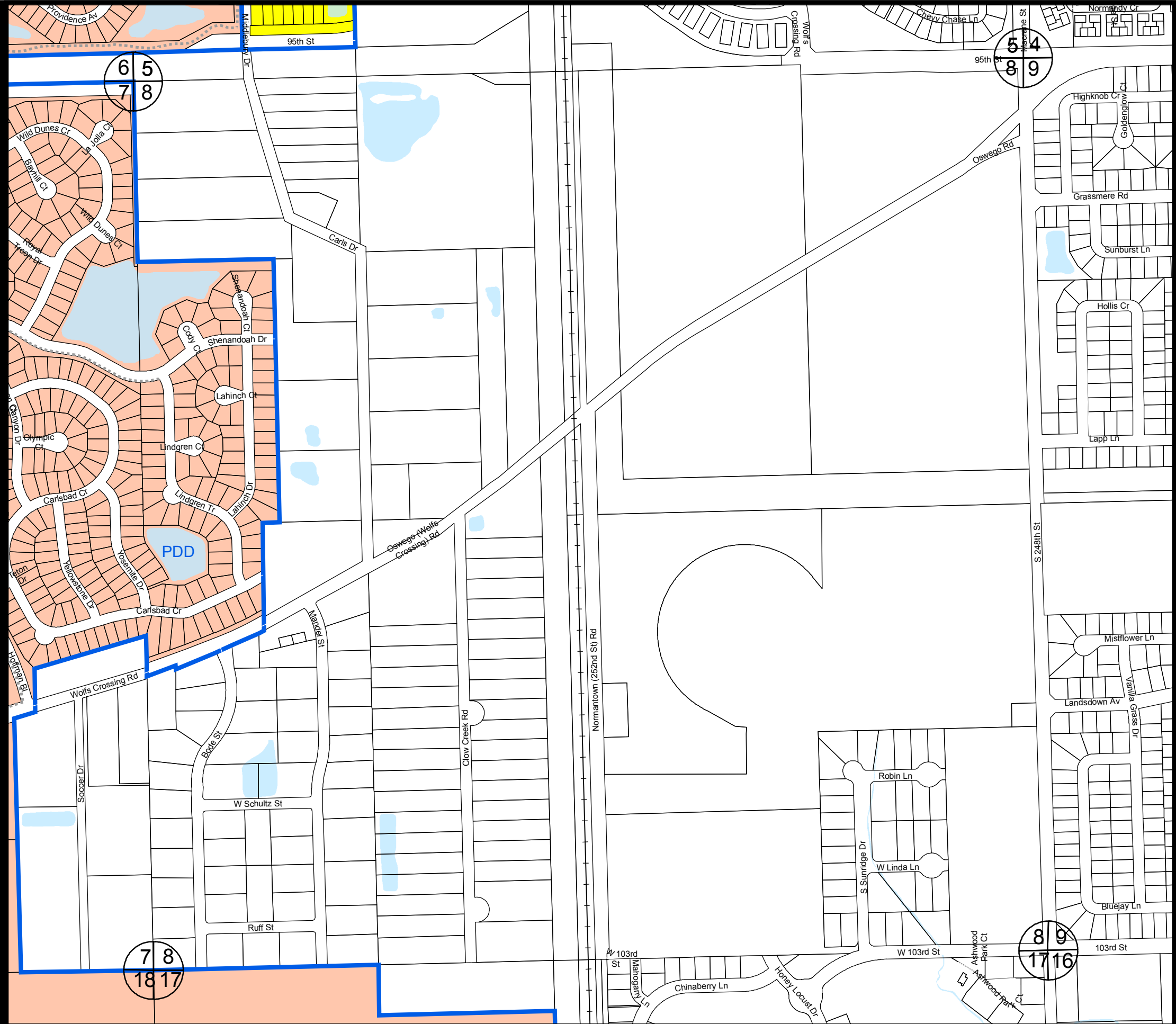
Symbol	Zoning District
E	Estate Dwelling District
R-1,R-2,R-3	One Family Dwelling District
R-4, R-4A	Two Family Dwelling District
R-5	Multiple Family Dwelling District
R-5A	General Residence District
B-1	Business District - Local Retail
B-2	Business District - General Retail
B-3	Business & Wholesale District
B-B	Business Boulevard District
NC	Neighborhood Commercial
DF	Downtown Fringe
DC	Downtown Core
O	Office
ORI	Office/Research/Light Industrial
R-D	Research & Development District
M-1	Manufacturing District - Limited
M-2	Manufacturing District - General
PDD	Planned Development District
P	Park / Open Space
OS-1	Conservation, Open Space and Drainage District
OS-2	Open Space and Recreation District
(S)	Special Use District
[Blue outline]	Zoning Boundaries
[Black line]	Railroads
[Dashed line]	Paths
[Circle with crosshair]	Section Corners

[CLICK HERE TO RETURN TO INDEX PAGE](#)




Scale: 1" = 600'
Prepared By:
IT Division
City of Aurora
1/4/2019

WH-08



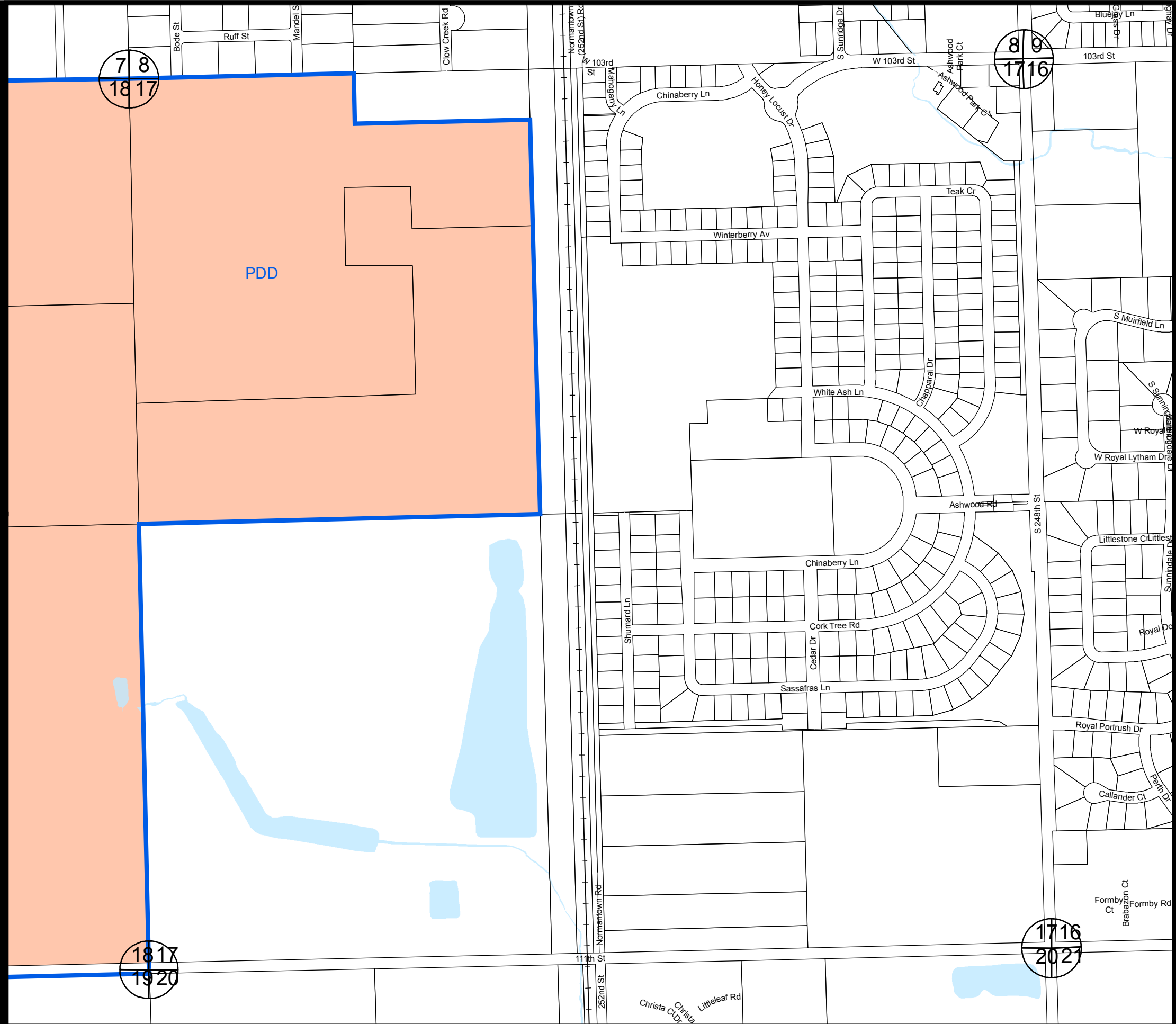
Symbol	Zoning District
E	Estate Dwelling District
R-1, R-2, R-3	One Family Dwelling District
R-4, R-4A	Two Family Dwelling District
R-5	Multiple Family Dwelling District
R-5A	General Residence District
B-1	Business District - Local Retail
B-2	Business District - General Retail
B-3	Business & Wholesale District
B-B	Business Boulevard District
NC	Neighborhood Commercial
DF	Downtown Fringe
DC	Downtown Core
O	Office
ORI	Office/Research/Light Industrial
R-D	Research & Development District
M-1	Manufacturing District - Limited
M-2	Manufacturing District - General
PDD	Planned Development District
P	Park / Open Space
OS-1	Conservation, Open Space and Drainage District
OS-2	Open Space and Recreation District
(S)	Special Use District
[Blue Outline]	Zoning Boundaries
[Thick Line]	Railroads
[Thin Line]	Paths
[Circle with Cross]	Section Corners

[CLICK HERE TO RETURN TO INDEX PAGE](#)




Scale: 1" = 600'
Prepared By:
IT Division
City of Aurora
1/4/2019

WH-17

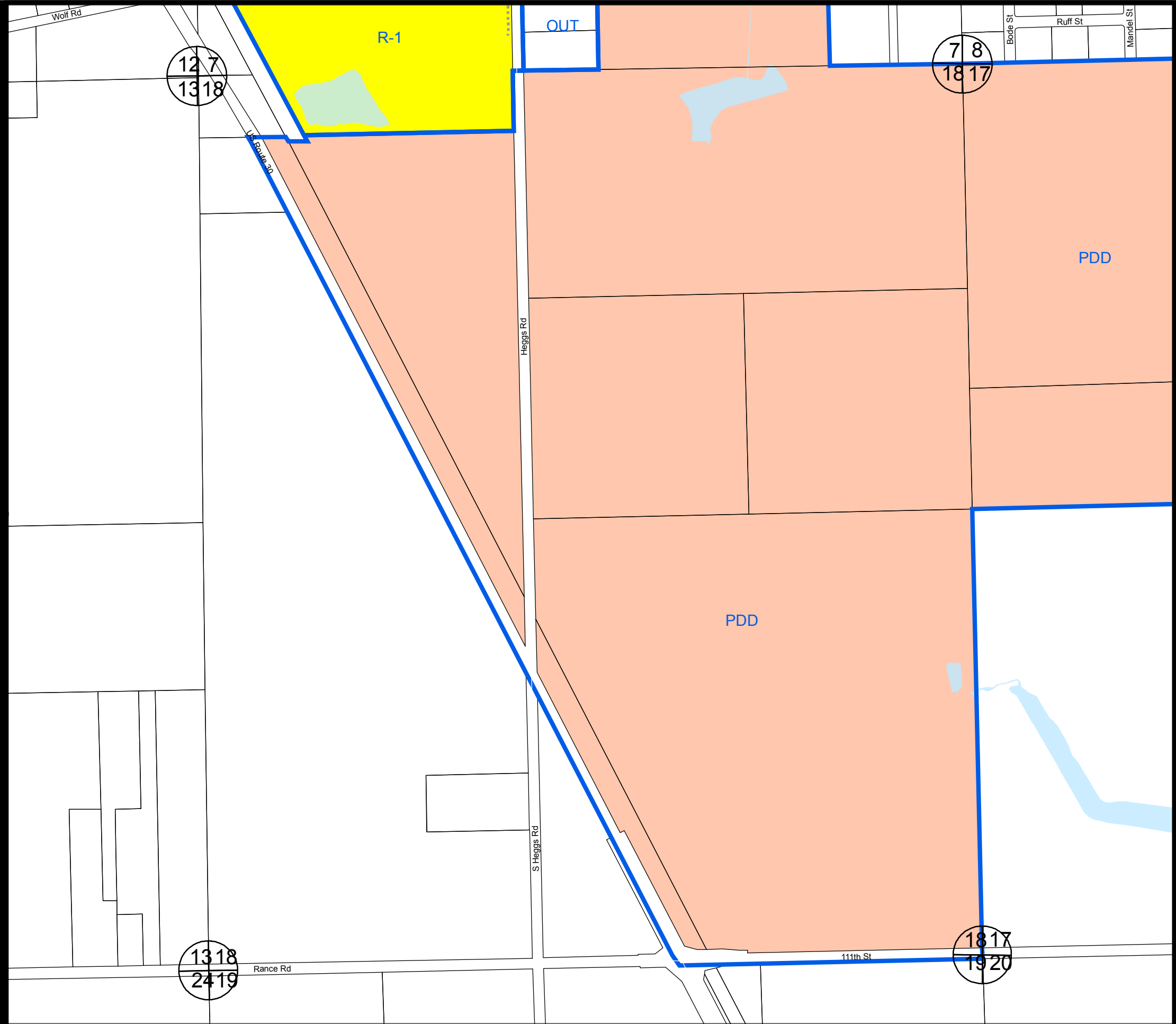


Symbol	Zoning District
E	Estate Dwelling District
R-1,R-2,R-3	One Family Dwelling District
R-4, R-4A	Two Family Dwelling District
R-5	Multiple Family Dwelling District
R-5A	General Residence District
B-1	Business District - Local Retail
B-2	Business District - General Retail
B-3	Business & Wholesale District
B-B	Business Boulevard District
NC	Neighborhood Commercial
DF	Downtown Fringe
DC	Downtown Core
O	Office
ORI	Office/Research/Light Industrial
R-D	Research & Development District
M-1	Manufacturing District - Limited
M-2	Manufacturing District - General
PDD	Planned Development District
P	Park / Open Space
OS-1	Conservation, Open Space and Drainage District
OS-2	Open Space and Recreation District
(S)	Special Use District
[Blue Outline]	Zoning Boundaries
[Line with cross-ticks]	Railroads
[Dashed Line]	Paths
[Circle with cross]	Section Corners

[CLICK HERE TO RETURN TO INDEX PAGE](#)




Scale: 1" = 600'
Prepared By:
IT Division
City of Aurora
1/4/2019



WH-18

Symbol	Zoning District
E	Estate Dwelling District
R-1,R-2,R-3	One Family Dwelling District
R-4, R-4A	Two Family Dwelling District
R-5	Multiple Family Dwelling District
R-5A	General Residence District
B-1	Business District - Local Retail
B-2	Business District - General Retail
B-3	Business & Wholesale District
B-B	Business Boulevard District
NC	Neighborhood Commercial
DF	Downtown Fringe
DC	Downtown Core
O	Office
ORI	Office/Research/Light Industrial
R-D	Research & Development District
M-1	Manufacturing District - Limited
M-2	Manufacturing District - General
PDD	Planned Development District
P	Park / Open Space
OS-1	Conservation, Open Space and Drainage District
OS-2	Open Space and Recreation District
(S)	Special Use District
	Zoning Boundaries
	Railroads
	Paths
	Section Corners

[CLICK HERE TO RETURN TO INDEX PAGE](#)



Scale: 1" = 600'
Prepared By:
IT Division
City of Aurora
1/4/2019

WI-31

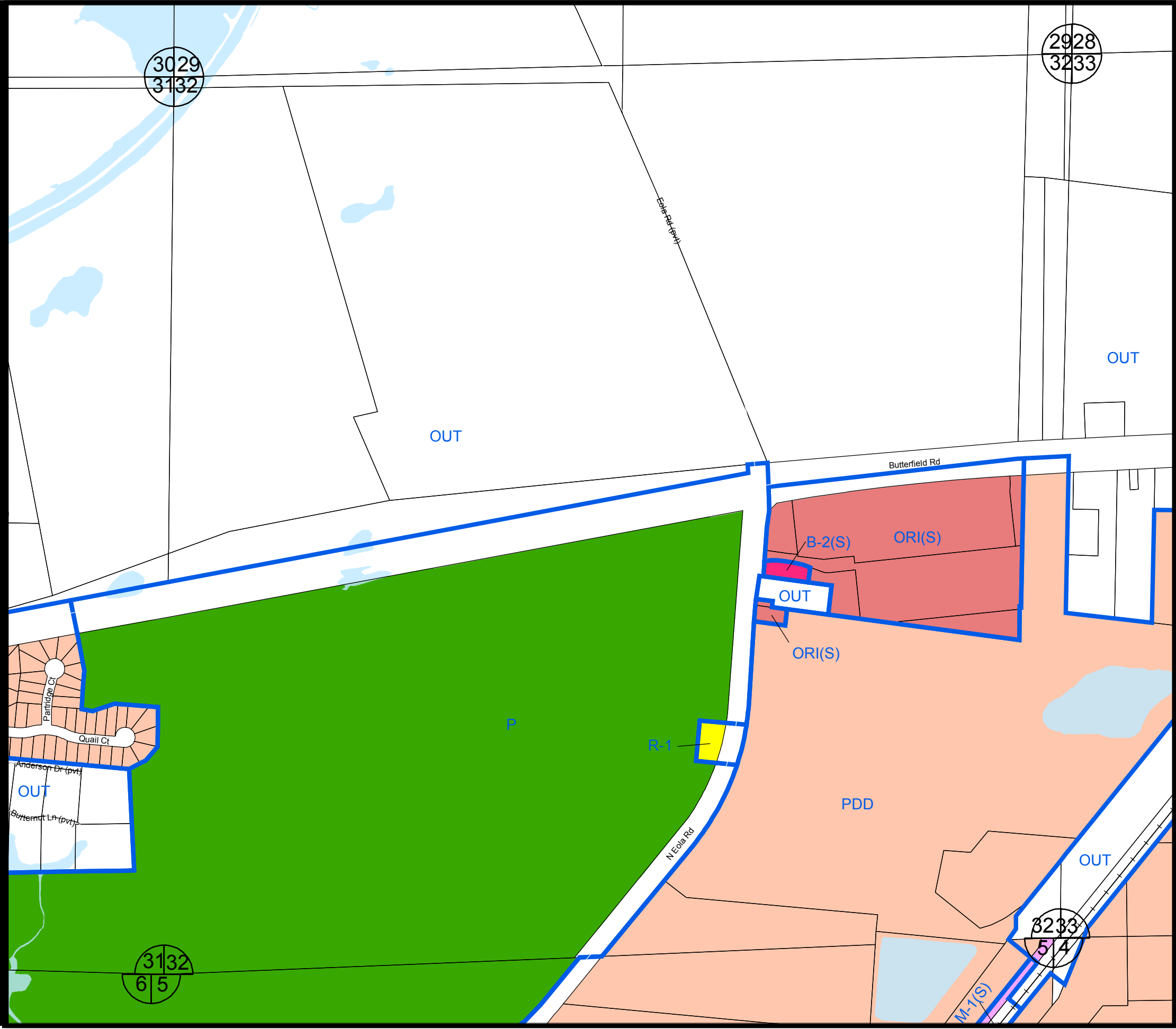
Symbol	Zoning District
E	Estate Dwelling District
R-1, R-2, R-3	One Family Dwelling District
R-4, R-4A	Two Family Dwelling District
R-5	Multiple Family Dwelling District
R-5A	General Residence District
B-1	Business District - Local Retail
B-2	Business District - General Retail
B-3	Business & Wholesale District
B-B	Business Boulevard District
NC	Neighborhood Commercial
DF	Downtown Fringe
DC	Downtown Core
O	Office
ORI	Office/Research/Light Industrial
R-D	Research & Development District
M-1	Manufacturing District - Limited
M-2	Manufacturing District - General
PDD	Planned Development District
P	Park / Open Space
OS-1	Conservation, Open Space and Drainage District
OS-2	Open Space and Recreation District
(S)	Special Use District
	Zoning Boundaries
+	Railroads
	Paths
⊕	Section Corners

**CLICK HERE TO RETURN
TO INDEX PAGE**




Scale: 1" = 600'
Prepared By;
IT Division
City of Aurora
1/4/2019

WI-32



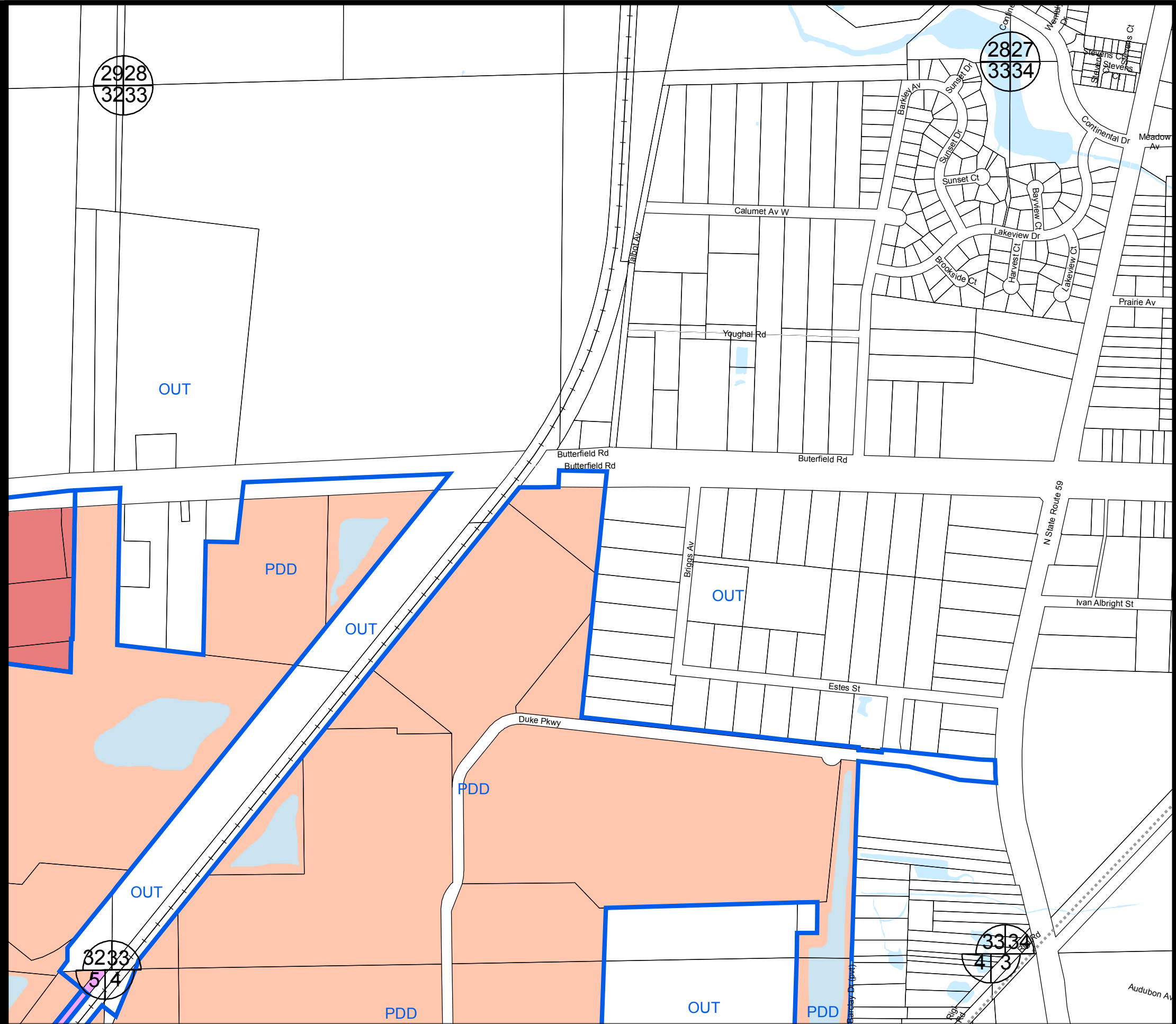
Symbol	Zoning District
E	Estate Dwelling District
R-1, R-2, R-3	One Family Dwelling District
R-4, R-4A	Two Family Dwelling District
R-5	Multiple Family Dwelling District
R-5A	General Residence District
B-1	Business District - Local Retail
B-2	Business District - General Retail
B-3	Business & Wholesale District
B-B	Business Boulevard District
NC	Neighborhood Commercial
DF	Downtown Fringe
DC	Downtown Core
O	Office
ORI	Office/Research/Light Industrial
R-D	Research & Development District
M-1	Manufacturing District - Limited
M-2	Manufacturing District - General
PDD	Planned Development District
P	Park / Open Space
OS-1	Conservation, Open Space and Drainage District
OS-2	Open Space and Recreation District
(S)	Special Use District
[Blue Outline]	Zoning Boundaries
[Line with Cross-Ticks]	Railroads
[Dashed Line]	Paths
[Circle with Cross]	Section Corners

[CLICK HERE TO RETURN TO INDEX PAGE](#)




Scale: 1" = 600'
Prepared By:
IT Division
City of Aurora
1/4/2019

WI-33



Symbol	Zoning District
E	Estate Dwelling District
R-1, R-2, R-3	One Family Dwelling District
R-4, R-4A	Two Family Dwelling District
R-5	Multiple Family Dwelling District
R-5A	General Residence District
B-1	Business District - Local Retail
B-2	Business District - General Retail
B-3	Business & Wholesale District
B-B	Business Boulevard District
NC	Neighborhood Commercial
DF	Downtown Fringe
DC	Downtown Core
O	Office
ORI	Office/Research/Light Industrial
R-D	Research & Development District
M-1	Manufacturing District - Limited
M-2	Manufacturing District - General
PDD	Planned Development District
P	Park / Open Space
OS-1	Conservation, Open Space and Drainage District
OS-2	Open Space and Recreation District
(S)	Special Use District
[Blue Outline]	Zoning Boundaries
[Line with cross-ticks]	Railroads
[Dashed Line]	Paths
[Circle with cross]	Section Corners

[CLICK HERE TO RETURN TO INDEX PAGE](#)



Scale: 1" = 600'
Prepared By:
IT Division
City of Aurora
1/4/2019