



2021 ZONING MAP BOOK



Symbol	Zoning District
E	Estate Dwelling District
R-1, R-2, R-3	One Family Dwelling District
R-4, R-4A	Two Family Dwelling District
R-5	Multiple Family Dwelling District
R-5A	General Family Dwelling District
B-1	Business District - Local Retail
B-2	Business District - General Retail
B-3	Business & Wholesale District
B-B	Business Boulevard District
DC	Downtown Core
DF	Downtown Fringe

Symbol	Zoning District
O	Office District
ORI	Office/Research/Light Industrial
R-D	Research & Development District
M-1	Manufacturing District - Limited
M-2	Manufacturing District - General
NC	Neighborhood Commercial District
OS-1	Conservation, Open Space & Drainage
OS-2	Open Space & Recreation District
P	Park / Open Space District
PDD	Planned Development District
(S)	Special Use (suffix)

Prepared by: IT Division
City of Aurora
44 E. Downer Pl.
Aurora, IL 60505
Tel. (630) 256-3460
<http://www.aurora-il.org>
January 2021

**DISCLAIMER NOTE:**

The information this map and/or data depicts/illustrates generalized roadways and circulation and their relationships and is not intended to reflect precise dimensions, and/or distances of individual roads, and/or exact road alignments and right-of-ways.

The map and/or data are intended for informational purposes only.

Information provided shall not be used as a base for engineering design, or as a substitute for on-site survey for regulatory functions.

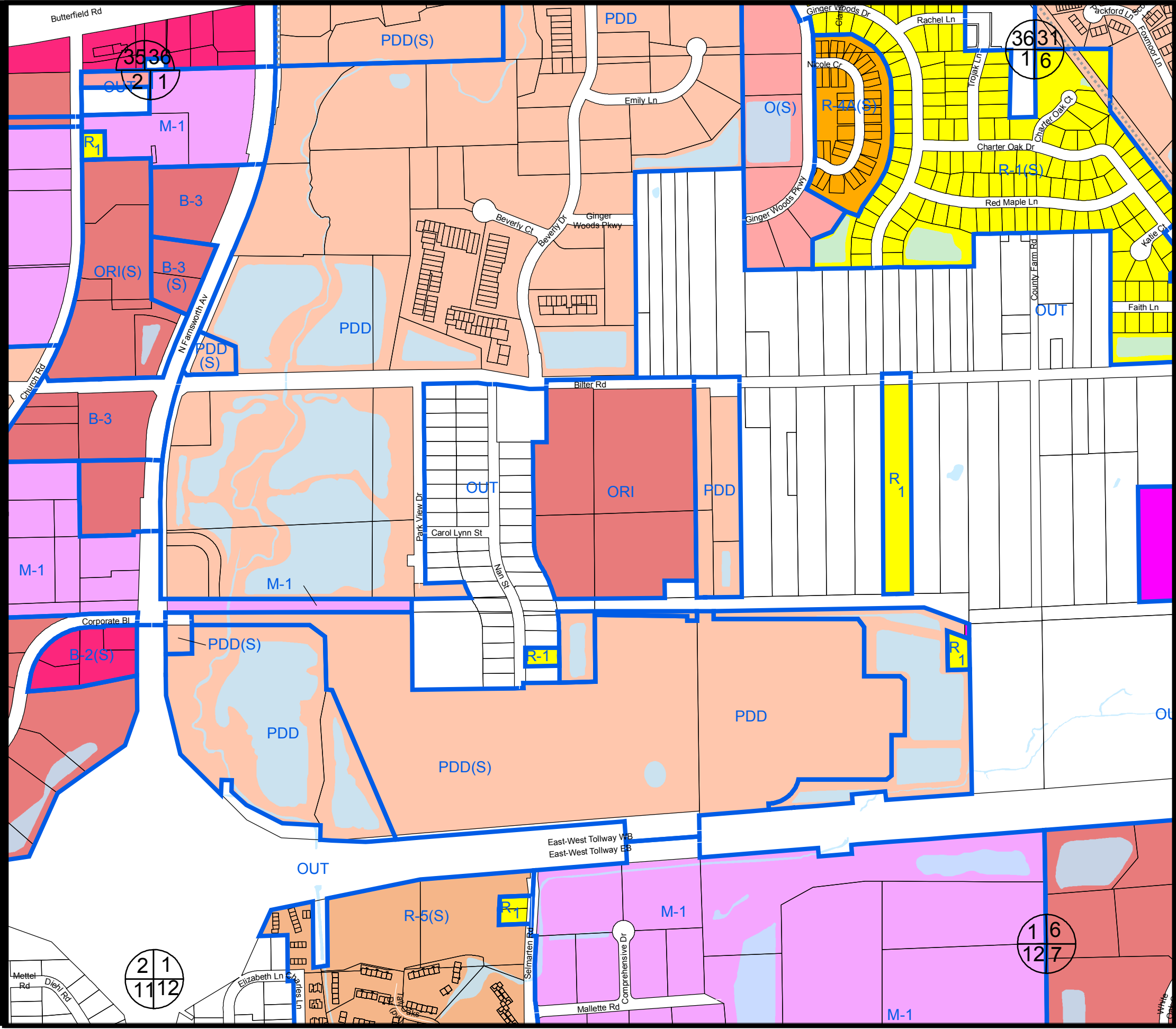
The data is provided "as is" without warranty or any representation of accuracy, timeliness or completeness. The burden for determining accuracy, completeness, timeliness, merchantability and fitness for or the appropriateness for use rests solely on the requester. The City of Aurora makes no warranties, express or implied, as to the use of data. There are no implied warranties of merchantability or fitness for a particular purpose. The requester acknowledges and accepts the limitations of the data, with the understanding that the data is dynamic and is in a constant state of maintenance, correction and update. No service, consultation, or advice is provided with the format of this data. The requester assumes all risks of selecting and using this data, and is responsible for the results.

The ownership of this data must be respected. All the paper maps, digital data, field observations, and aerial photographs are copy-written. By accepting the data the requester agrees not to resell or further distribute the data without further notification and permission of the City of Aurora and the respective County for which the data/aerial photo is concerned.

For any questions or information please contact:


City of Aurora
IT Division
44 E Downer Place
Aurora, IL 60505
(630) 256 3460

AU-01

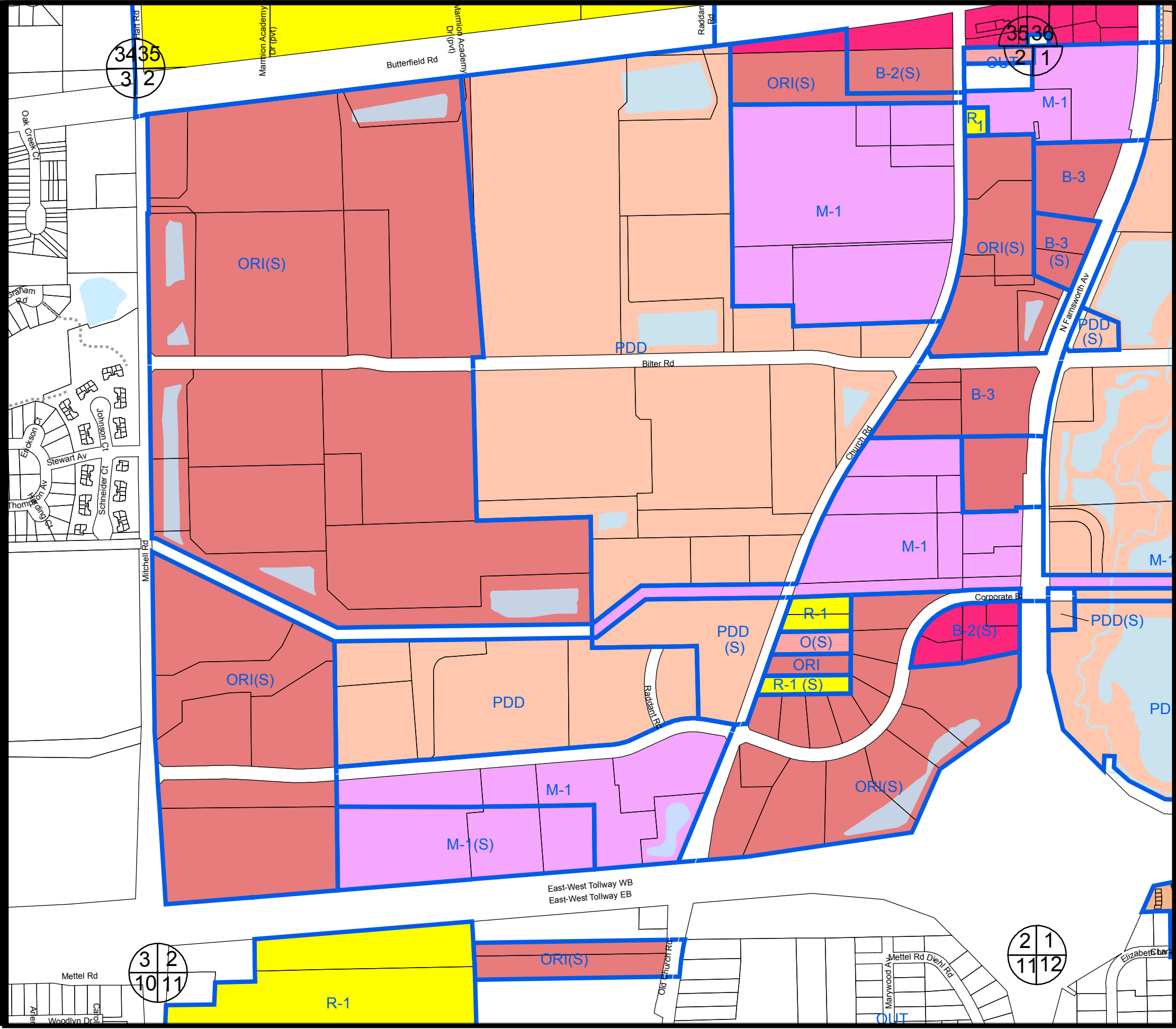


Symbol	Zoning District
E	Estate Dwelling District
R-1, R-2, R-3	One Family Dwelling District
R-4, R-4A	Two Family Dwelling District
R-5	Multiple Family Dwelling District
R-5A	General Residence District
B-1	Business District - Local Retail
B-2	Business District - General Retail
B-3	Business & Wholesale District
B-B	Business Boulevard District
NC	Neighborhood Commercial
DF	Downtown Fringe
DC	Downtown Core
O	Office
ORI	Office/Research/Light Industrial
R-D	Research & Development District
M-1	Manufacturing District - Limited
M-2	Manufacturing District - General
PDD	Planned Development District
P	Park / Open Space
OS-1	Conservation, Open Space and Drainage District
OS-2	Open Space and Recreation District
(S)	Special Use District
[Blue Outline]	Zoning Boundaries
[Black Line with Cross-Ticks]	Railroads
[Dashed Line]	Paths
[Circle with Crosshair]	Section Corners

[CLICK HERE TO RETURN TO INDEX PAGE](#)




Scale: 1" = 600'
Prepared By:
IT Division
City of Aurora
1/19/2021



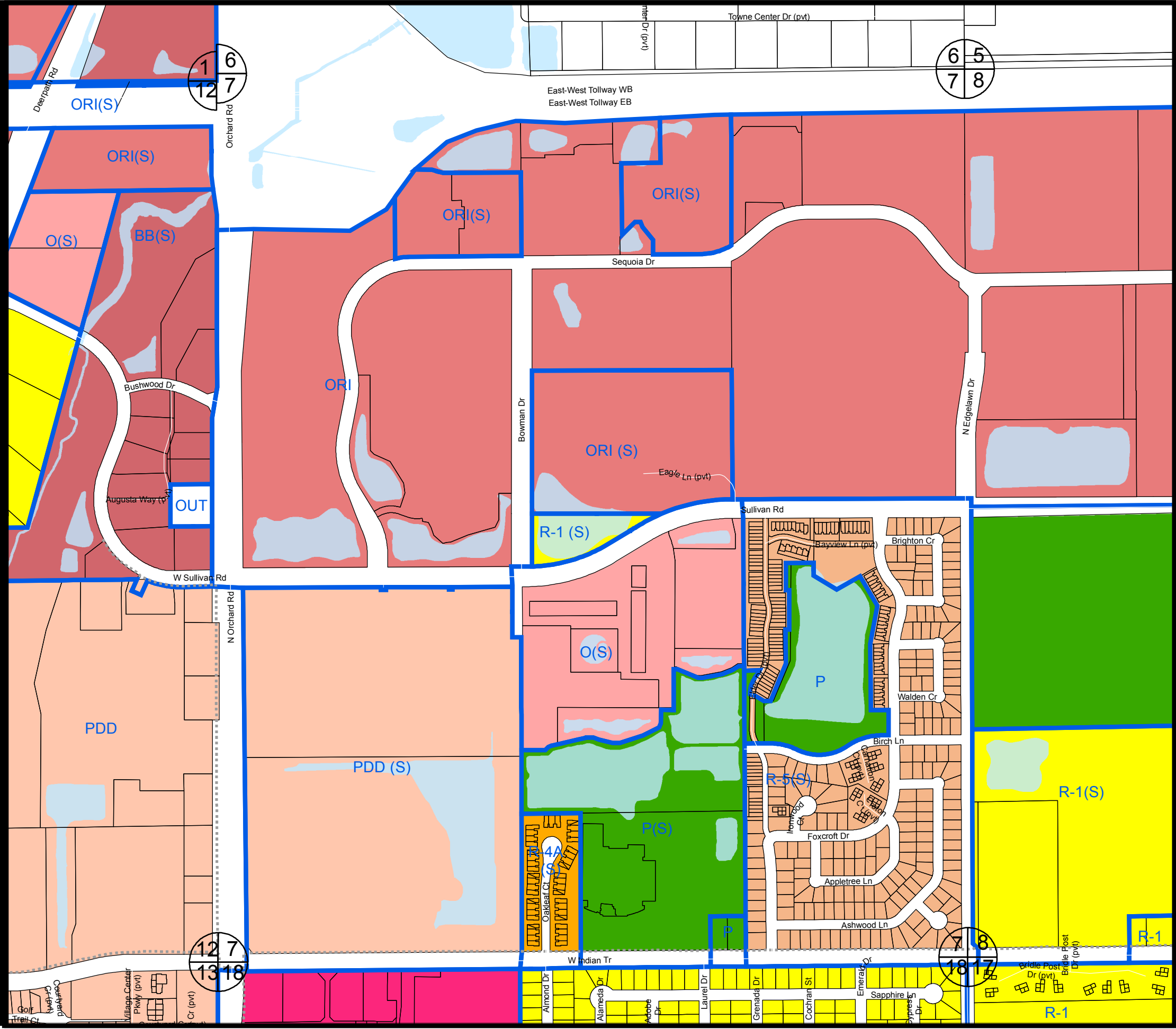
AU-02

Symbol	Zoning District
E	Estate Dwelling District
R-1,R-2,R-3	One Family Dwelling District
R-4, R-4A	Two Family Dwelling District
R-5	Multiple Family Dwelling District
R-5A	General Residence District
B-1	Business District - Local Retail
B-2	Business District - General Retail
B-3	Business & Wholesale District
B-B	Business Boulevard District
NC	Neighborhood Commercial
DF	Downtown Fringe
DC	Downtown Core
O	Office
ORI	Office/Research/Light Industrial
R-D	Research & Development District
M-1	Manufacturing District - Limited
M-2	Manufacturing District - General
PDD	Planned Development District
P	Park / Open Space
OS-1	Conservation, Open Space and Drainage District
OS-2	Open Space and Recreation District
(S)	Special Use District
[Blue Outline]	Zoning Boundaries
[Black Line]	Railroads
[Dashed Line]	Paths
[Circle with Cross]	Section Corners

[CLICK HERE TO RETURN TO INDEX PAGE](#)




Scale: 1" = 600'
Prepared By:
IT Division
City of Aurora
1/19/2021



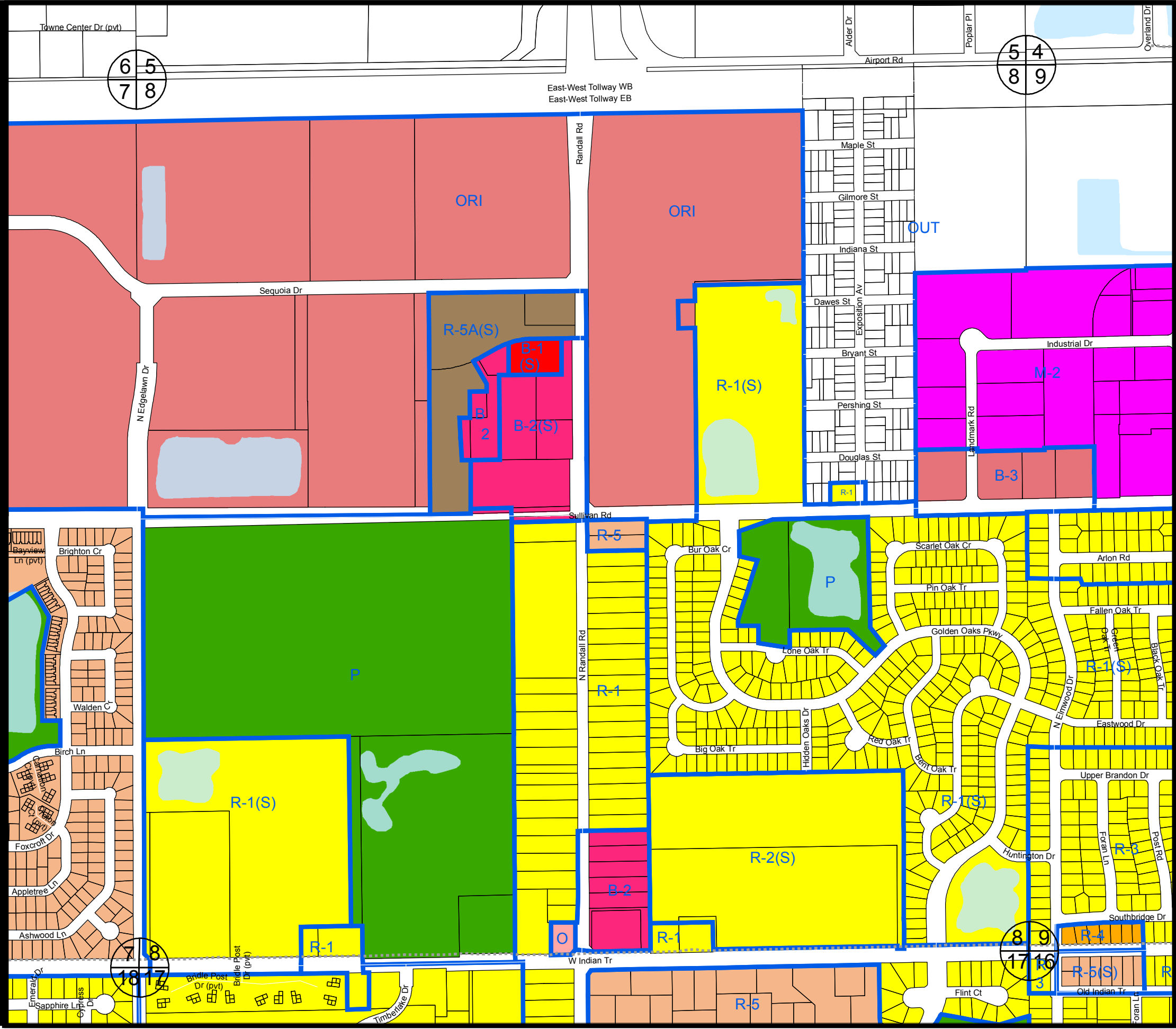
AU-07

Symbol	Zoning District
E	Estate Dwelling District
R-1,R-2,R-3	One Family Dwelling District
R-4, R-4A	Two Family Dwelling District
R-5	Multiple Family Dwelling District
R-5A	General Residence District
B-1	Business District - Local Retail
B-2	Business District - General Retail
B-3	Business & Wholesale District
B-B	Business Boulevard District
NC	Neighborhood Commercial
DF	Downtown Fringe
DC	Downtown Core
O	Office
ORI	Office/Research/Light Industrial
R-D	Research & Development District
M-1	Manufacturing District - Limited
M-2	Manufacturing District - General
PDD	Planned Development District
P	Park / Open Space
OS-1	Conservation, Open Space and Drainage District
OS-2	Open Space and Recreation District
(S)	Special Use District
[Blue outline]	Zoning Boundaries
[Line with cross-ticks]	Railroads
[Dashed line]	Paths
[Circle with cross]	Section Corners

[CLICK HERE TO RETURN TO INDEX PAGE](#)




Scale: 1" = 600'
Prepared By:
IT Division
City of Aurora
1/19/2021



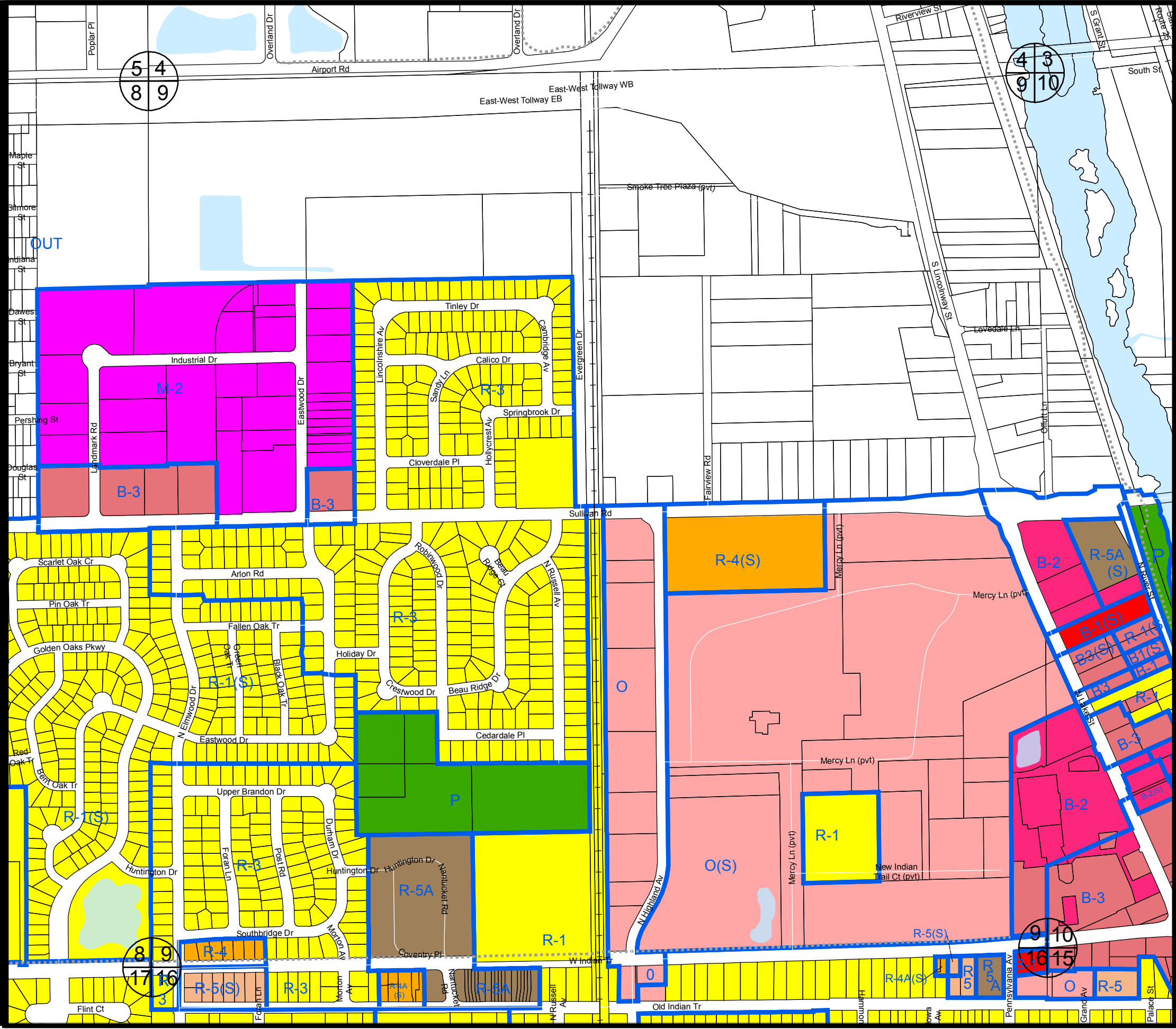
AU-08

Symbol	Zoning District
E	Estate Dwelling District
R-1,R-2,R-3	One Family Dwelling District
R-4, R-4A	Two Family Dwelling District
R-5	Multiple Family Dwelling District
R-5A	General Residence District
B-1	Business District - Local Retail
B-2	Business District - General Retail
B-3	Business & Wholesale District
B-B	Business Boulevard District
NC	Neighborhood Commercial
DF	Downtown Fringe
DC	Downtown Core
O	Office
ORI	Office/Research/Light Industrial
R-D	Research & Development District
M-1	Manufacturing District - Limited
M-2	Manufacturing District - General
PDD	Planned Development District
P	Park / Open Space
OS-1	Conservation, Open Space and Drainage District
OS-2	Open Space and Recreation District
(S)	Special Use District
[Blue Outline]	Zoning Boundaries
[Black Line]	Railroads
[Dashed Line]	Paths
[Circle with Crosshair]	Section Corners

[CLICK HERE TO RETURN TO INDEX PAGE](#)




Scale: 1" = 600'
Prepared By:
IT Division
City of Aurora
1/19/2021



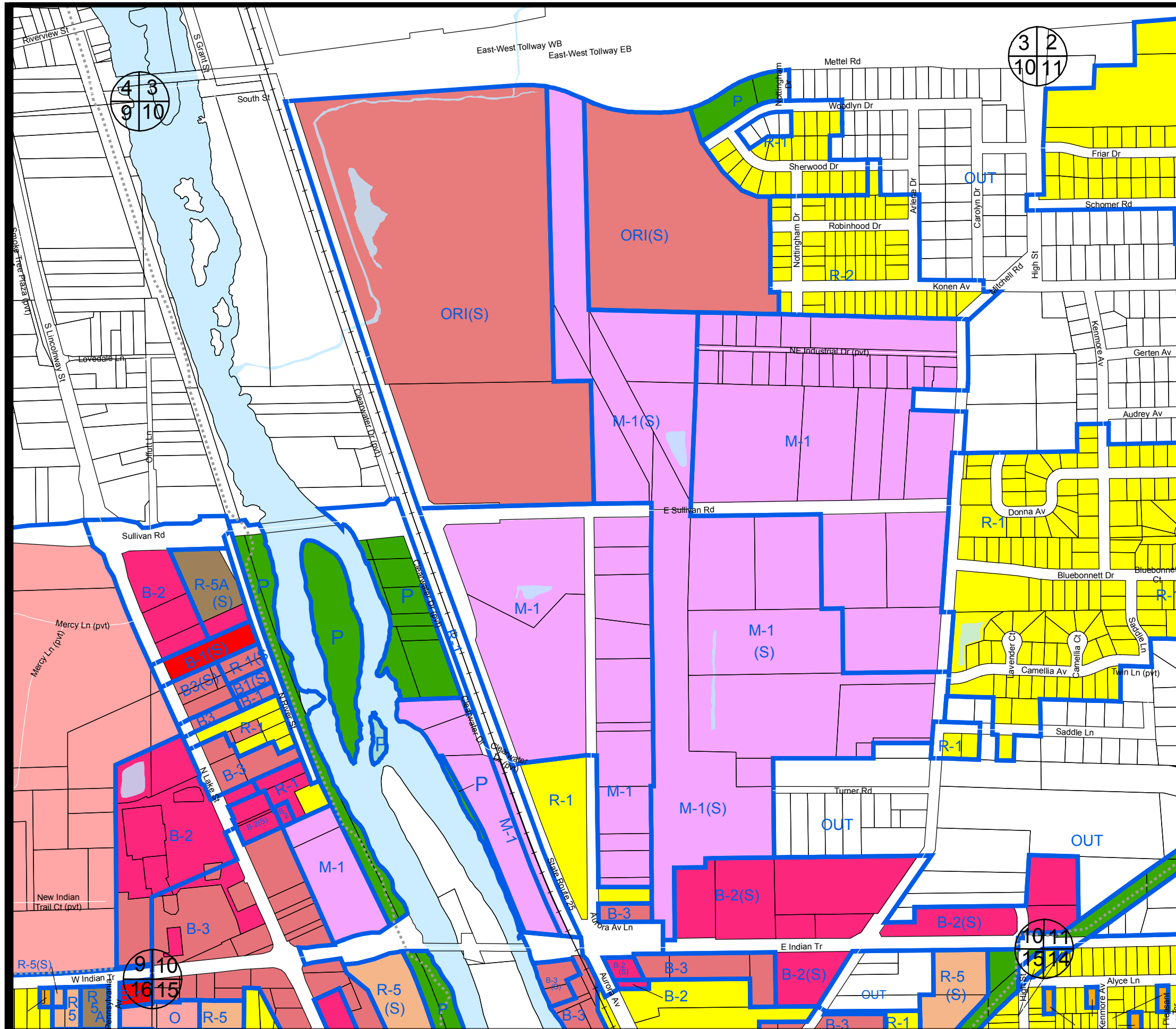
AU-09

Symbol	Zoning District
E	Estate Dwelling District
R-1, R-2, R-3	One Family Dwelling District
R-4, R-4A	Two Family Dwelling District
R-5	Multiple Family Dwelling District
R-5A	General Residence District
B-1	Business District - Local Retail
B-2	Business District - General Retail
B-3	Business & Wholesale District
B-B	Business Boulevard District
NC	Neighborhood Commercial
DF	Downtown Fringe
DC	Downtown Core
O	Office
ORI	Office/Research/Light Industrial
R-D	Research & Development District
M-1	Manufacturing District - Limited
M-2	Manufacturing District - General
PDD	Planned Development District
P	Park / Open Space
OS-1	Conservation, Open Space and Drainage District
OS-2	Open Space and Recreation District
(S)	Special Use District
[Blue Line]	Zoning Boundaries
[Black Line]	Railroads
[Dashed Line]	Paths
[Circle with Cross]	Section Corners

[CLICK HERE TO RETURN TO INDEX PAGE](#)




Scale: 1" = 600'
Prepared By:
IT Division
City of Aurora
1/19/2021



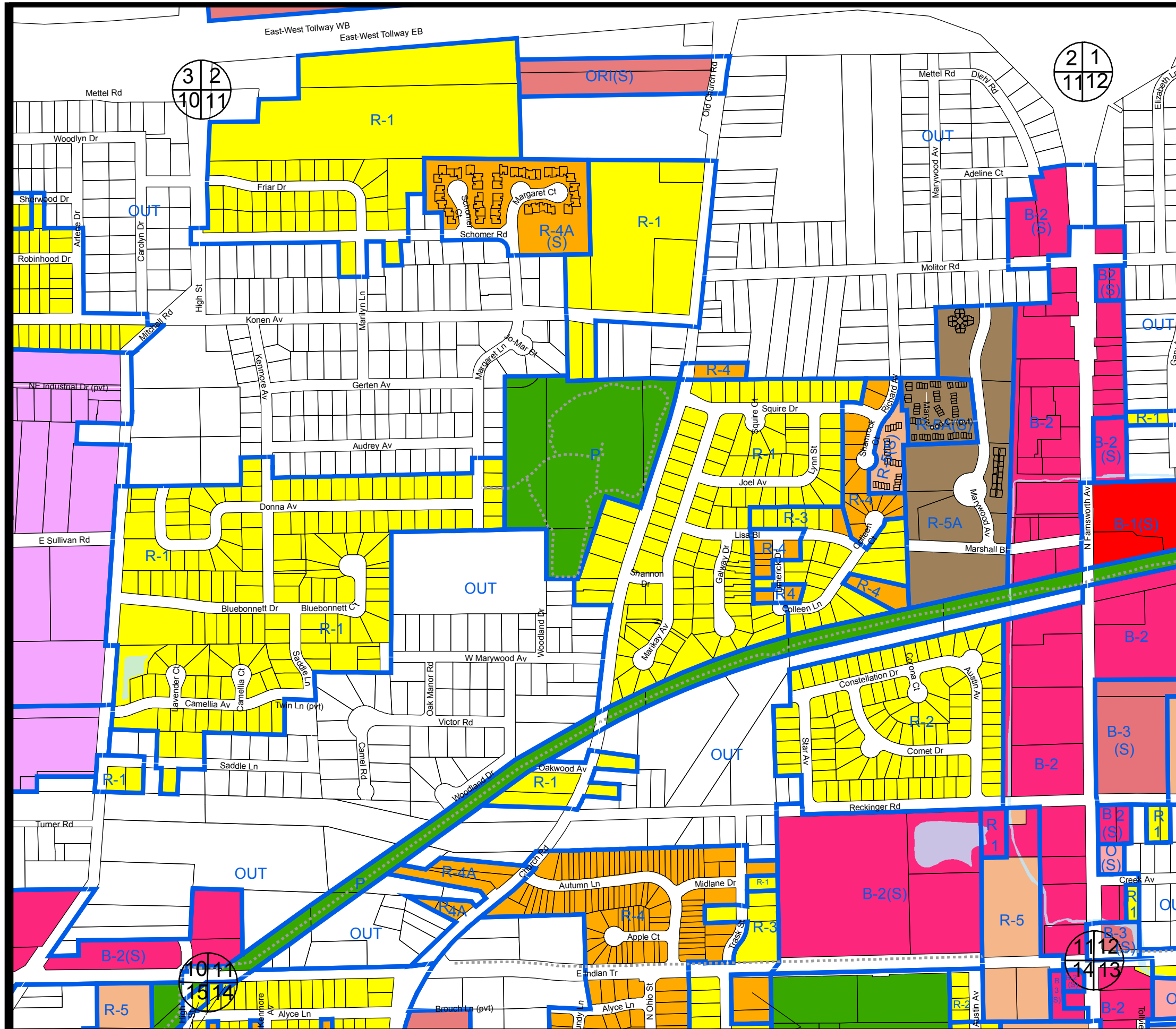
AU-10

Symbol	Zoning District
E	Estate Dwelling District
R-1,R-2,R-3	One Family Dwelling District
R-4, R-4A	Two Family Dwelling District
R-5	Multiple Family Dwelling District
R-5A	General Residence District
B-1	Business District - Local Retail
B-2	Business District - General Retail
B-3	Business & Wholesale District
B-B	Business Boulevard District
NC	Neighborhood Commercial
DF	Downtown Fringe
DC	Downtown Core
O	Office
ORI	Office/Research/Light Industrial
R-D	Research & Development District
M-1	Manufacturing District - Limited
M-2	Manufacturing District - General
PDD	Planned Development District
P	Park / Open Space
OS-1	Conservation, Open Space and Drainage District
OS-2	Open Space and Recreation District
(S)	Special Use District
[Blue Outline]	Zoning Boundaries
[Black Line]	Railroads
[Dashed Line]	Paths
[Circle with Crosshair]	Section Corners

[CLICK HERE TO RETURN TO INDEX PAGE](#)




Scale: 1" = 600'
Prepared By:
IT Division
City of Aurora
1/19/2021



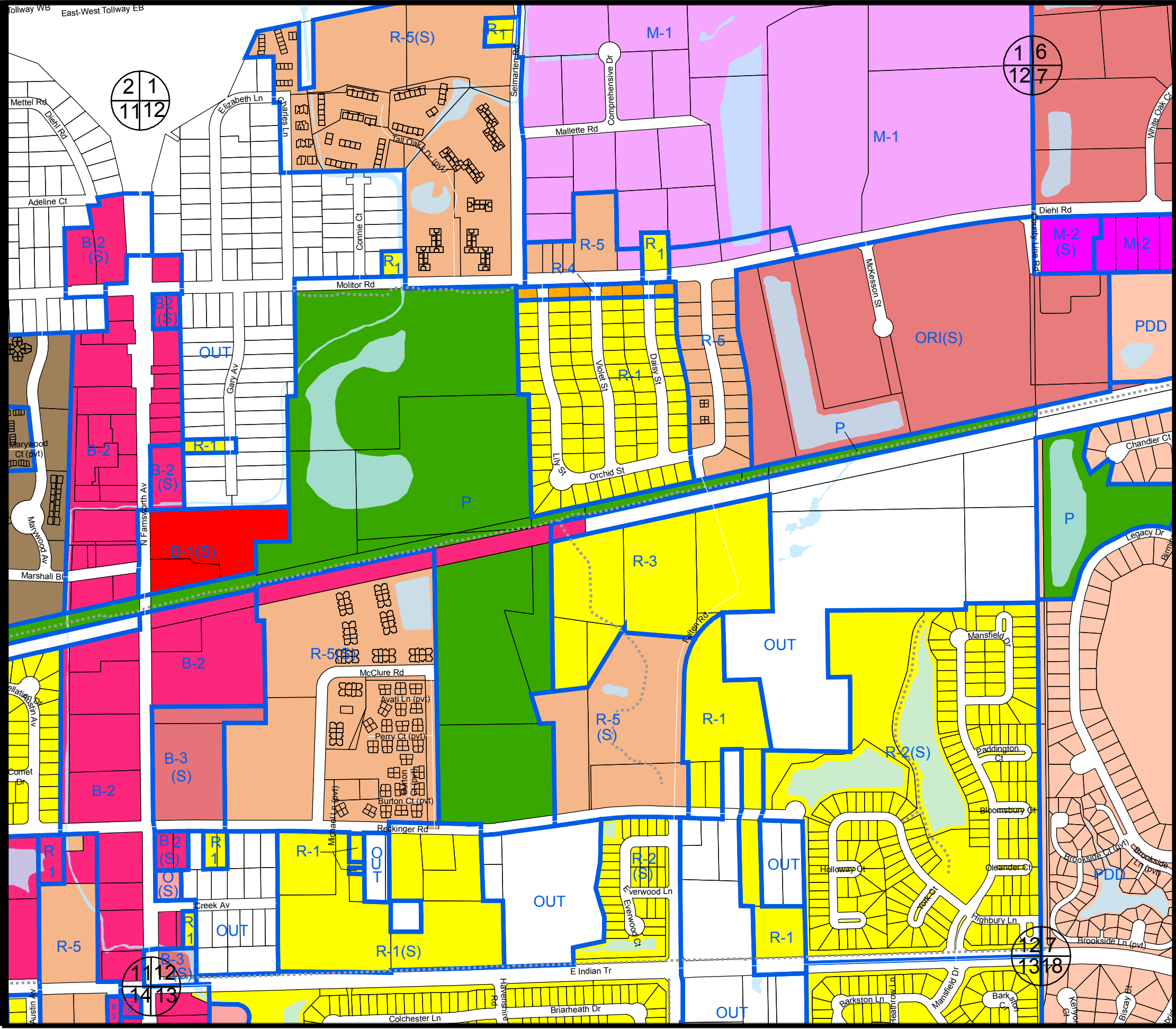
AU-11

Symbol	Zoning District
E	Estate Dwelling District
R-1, R-2, R-3	One Family Dwelling District
R-4, R-4A	Two Family Dwelling District
R-5	Multiple Family Dwelling District
R-5A	General Residence District
B-1	Business District - Local Retail
B-2	Business District - General Retail
B-3	Business & Wholesale District
B-B	Business Boulevard District
NC	Neighborhood Commercial
DF	Downtown Fringe
DC	Downtown Core
O	Office
ORI	Office/Research/Light Industrial
R-D	Research & Development District
M-1	Manufacturing District - Limited
M-2	Manufacturing District - General
PDD	Planned Development District
P	Park / Open Space
OS-1	Conservation, Open Space and Drainage District
OS-2	Open Space and Recreation District
(S)	Special Use District
[Blue outline]	Zoning Boundaries
[Black line]	Railroads
[Dashed line]	Paths
[Circle with crosshair]	Section Corners

[CLICK HERE TO RETURN TO INDEX PAGE](#)




Scale: 1" = 600'
 Prepared By:
 IT Division
 City of Aurora
 1/19/2021



AU-12

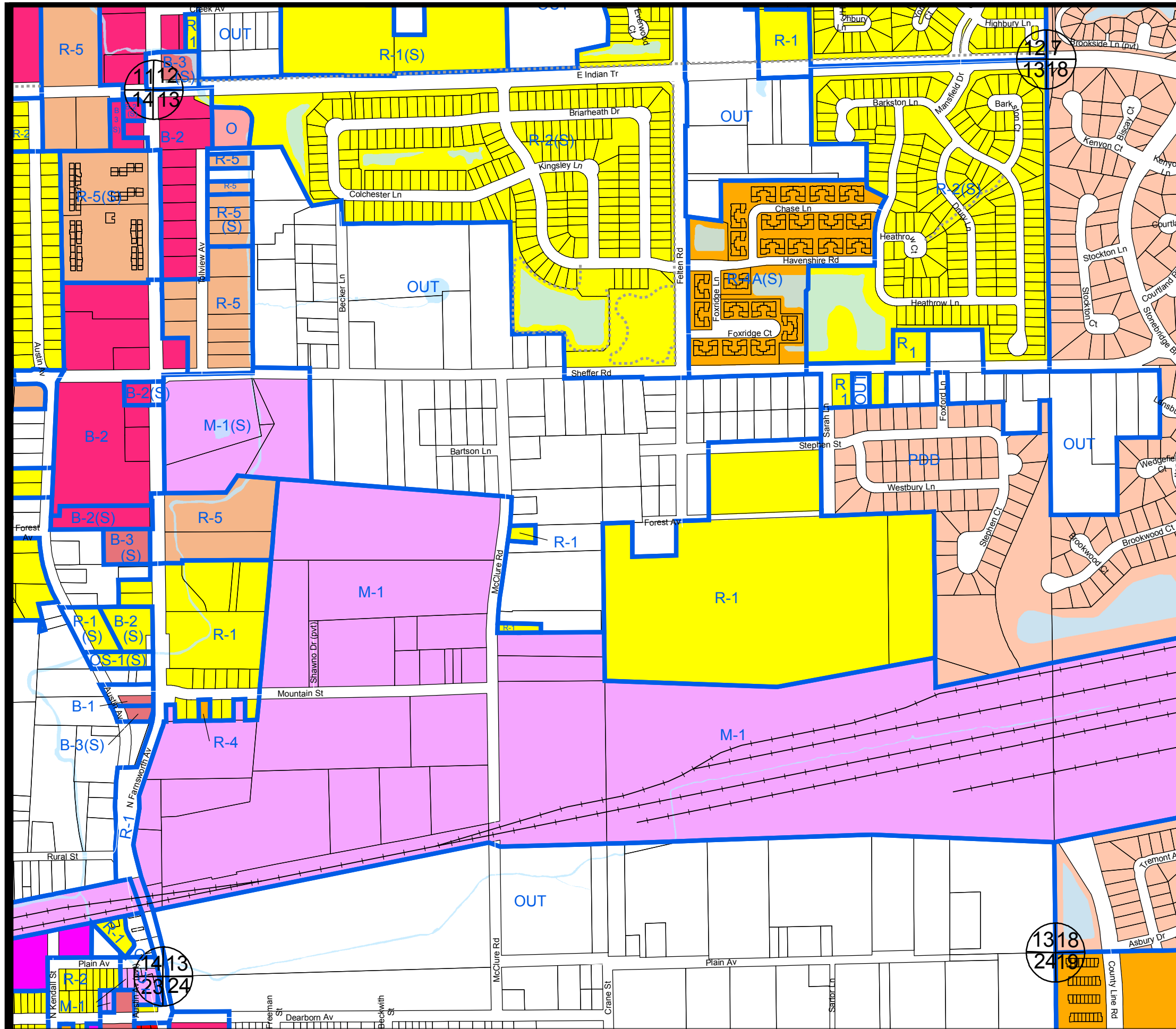
Symbol	Zoning District
E	Estate Dwelling District
R-1, R-2, R-3	One Family Dwelling District
R-4, R-4A	Two Family Dwelling District
R-5	Multiple Family Dwelling District
R-5A	General Residence District
B-1	Business District - Local Retail
B-2	Business District - General Retail
B-3	Business & Wholesale District
B-B	Business Boulevard District
NC	Neighborhood Commercial
DF	Downtown Fringe
DC	Downtown Core
O	Office
ORI	Office/Research/Light Industrial
R-D	Research & Development District
M-1	Manufacturing District - Limited
M-2	Manufacturing District - General
PDD	Planned Development District
P	Park / Open Space
OS-1	Conservation, Open Space and Drainage District
OS-2	Open Space and Recreation District
(S)	Special Use District
[Blue Outline]	Zoning Boundaries
[Black Line]	Railroads
[Dashed Line]	Paths
[Circle with Cross]	Section Corners

[CLICK HERE TO RETURN TO INDEX PAGE](#)



Scale: 1" = 600'
Prepared By:
IT Division
City of Aurora
1/19/2021

AU-13



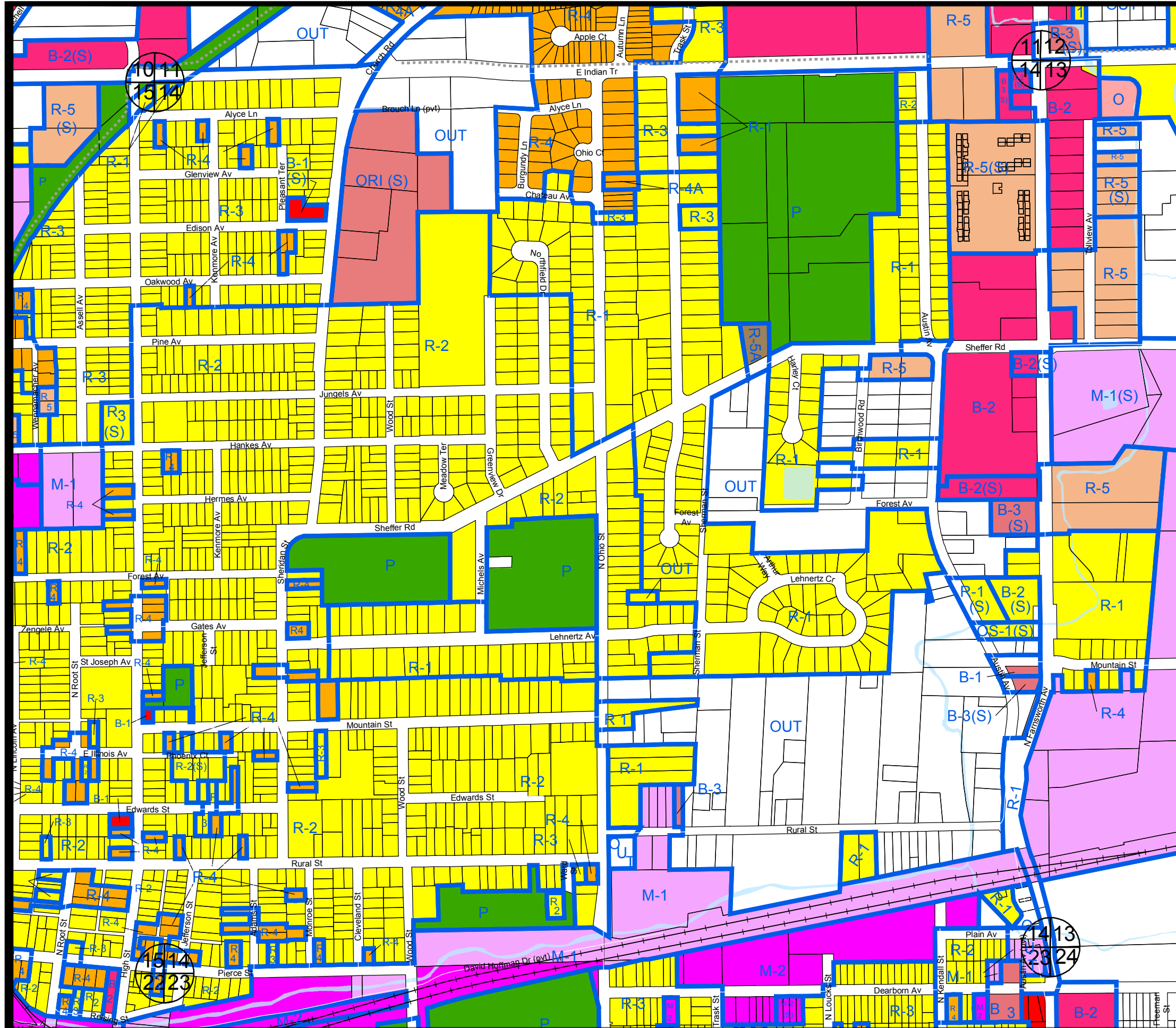
Symbol	Zoning District
E	Estate Dwelling District
R-1, R-2, R-3	One Family Dwelling District
R-4, R-4A	Two Family Dwelling District
R-5	Multiple Family Dwelling District
R-5A	General Residence District
B-1	Business District - Local Retail
B-2	Business District - General Retail
B-3	Business & Wholesale District
B-B	Business Boulevard District
NC	Neighborhood Commercial
DF	Downtown Fringe
DC	Downtown Core
O	Office
ORI	Office/Research/Light Industrial
R-D	Research & Development District
M-1	Manufacturing District - Limited
M-2	Manufacturing District - General
PDD	Planned Development District
P	Park / Open Space
OS-1	Conservation, Open Space and Drainage District
OS-2	Open Space and Recreation District
(S)	Special Use District
[Blue Outline]	Zoning Boundaries
[Black Line]	Railroads
[Dashed Line]	Paths
[Circle with Cross]	Section Corners

[CLICK HERE TO RETURN TO INDEX PAGE](#)




Scale: 1" = 600'
 Prepared By:
 IT Division
 City of Aurora
 1/19/2021

AU-14

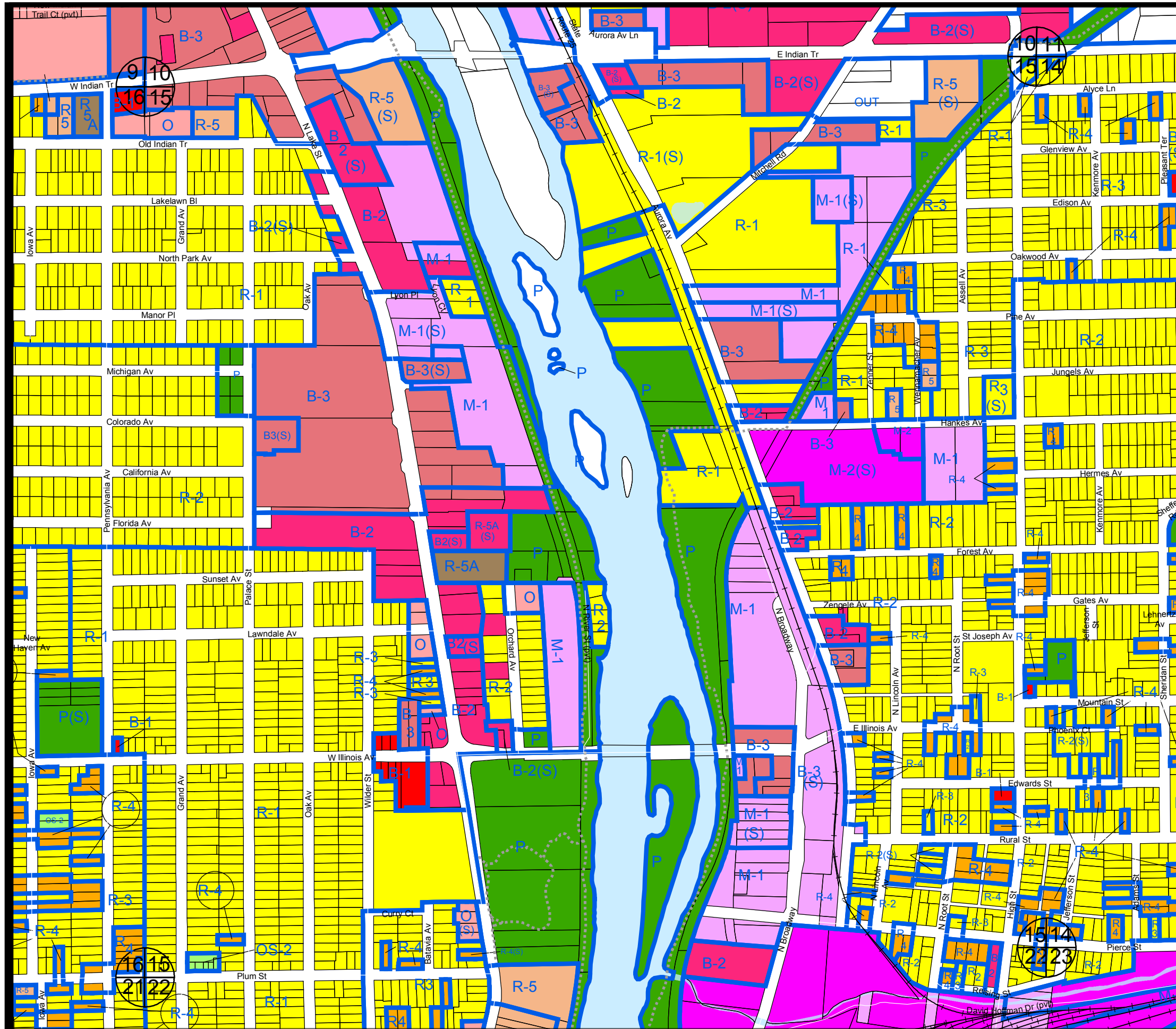


Symbol	Zoning District
E	Estate Dwelling District
R-1, R-2, R-3	One Family Dwelling District
R-4, R-4A	Two Family Dwelling District
R-5	Multiple Family Dwelling District
R-5A	General Residence District
B-1	Business District - Local Retail
B-2	Business District - General Retail
B-3	Business & Wholesale District
B-B	Business Boulevard District
NC	Neighborhood Commercial
DF	Downtown Fringe
DC	Downtown Core
O	Office
ORI	Office/Research/Light Industrial
R-D	Research & Development District
M-1	Manufacturing District - Limited
M-2	Manufacturing District - General
PDD	Planned Development District
P	Park / Open Space
OS-1	Conservation, Open Space and Drainage District
OS-2	Open Space and Recreation District
(S)	Special Use District
[Blue outline]	Zoning Boundaries
[Black line]	Railroads
[Dashed line]	Paths
[Circle with crosshair]	Section Corners

[CLICK HERE TO RETURN TO INDEX PAGE](#)




Scale: 1" = 600'
 Prepared By:
 IT Division
 City of Aurora
 1/19/2021



AU-15

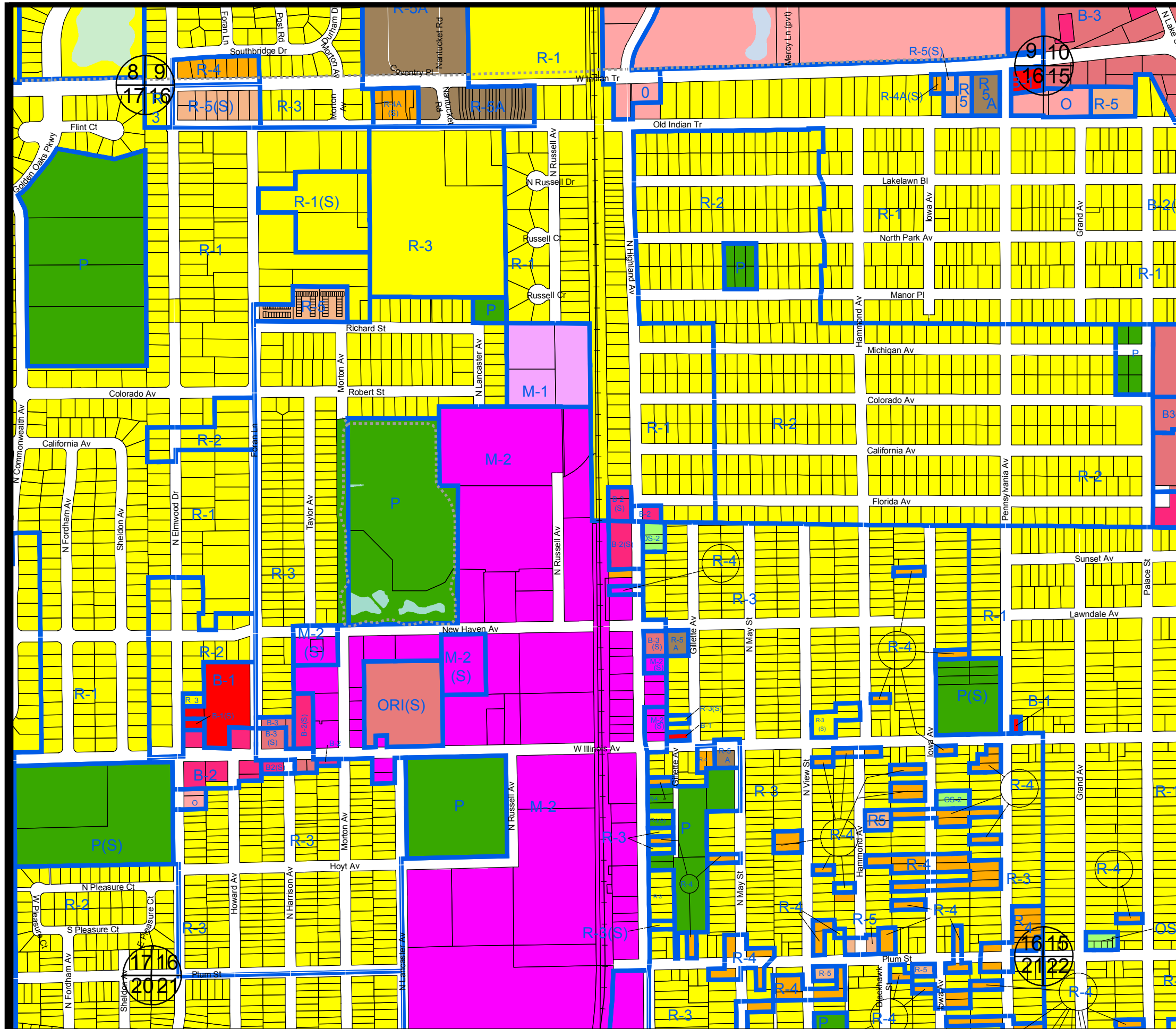
Symbol	Zoning District
E	Estate Dwelling District
R-1,R-2,R-3	One Family Dwelling District
R-4, R-4A	Two Family Dwelling District
R-5	Multiple Family Dwelling District
R-5A	General Residence District
B-1	Business District - Local Retail
B-2	Business District - General Retail
B-3	Business & Wholesale District
B-B	Business Boulevard District
NC	Neighborhood Commercial
DF	Downtown Fringe
DC	Downtown Core
O	Office
ORI	Office/Research/Light Industrial
R-D	Research & Development District
M-1	Manufacturing District - Limited
M-2	Manufacturing District - General
PDD	Planned Development District
P	Park / Open Space
OS-1	Conservation, Open Space and Drainage District
OS-2	Open Space and Recreation District
(S)	Special Use District
[Blue Outline]	Zoning Boundaries
[Black Line]	Railroads
[Dashed Line]	Paths
[Circle with Crosshair]	Section Corners

[CLICK HERE TO RETURN TO INDEX PAGE](#)



Scale: 1" = 600'
Prepared By:
IT Division
City of Aurora
1/19/2021

AU-16



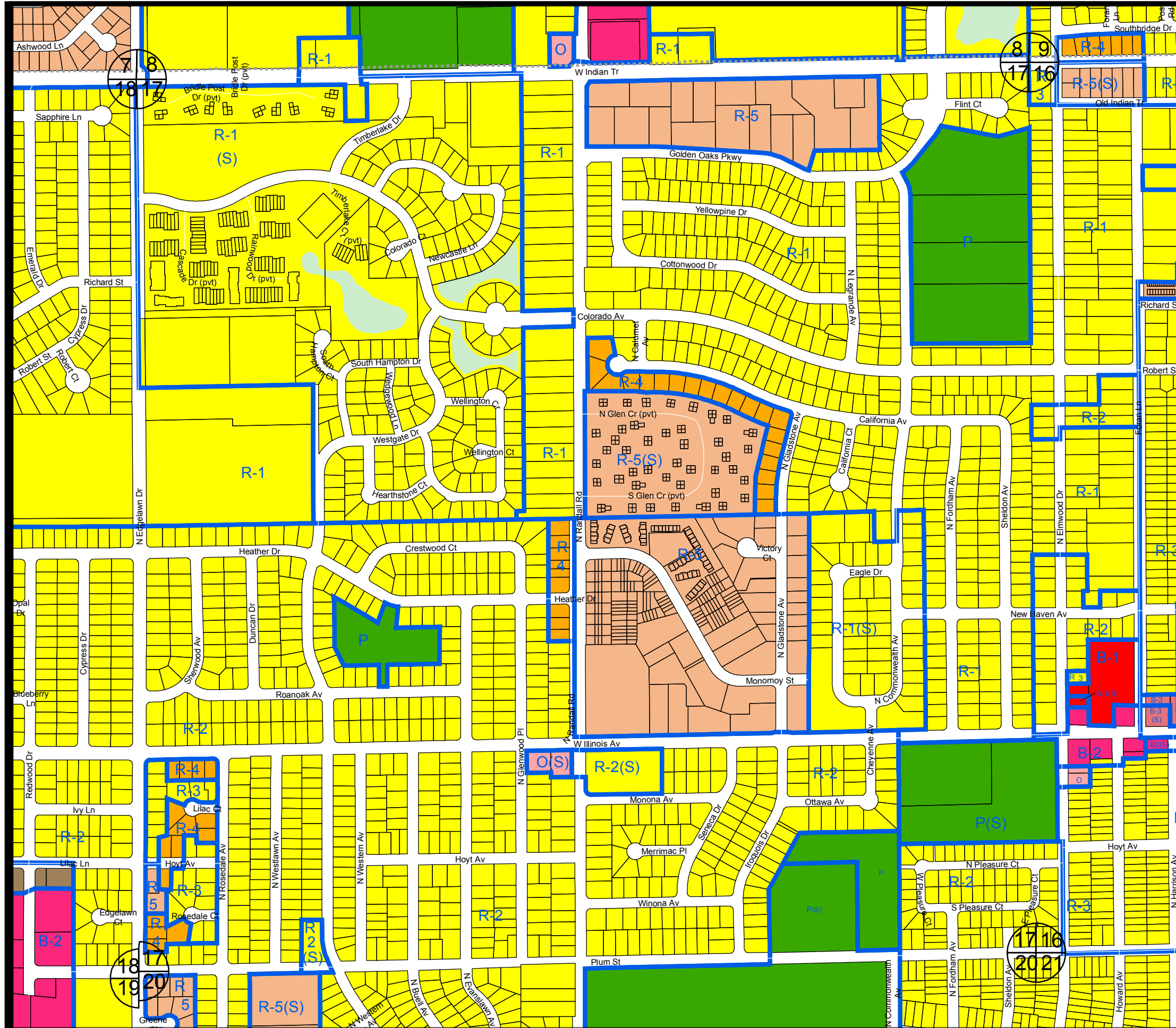
Symbol	Zoning District
E	Estate Dwelling District
R-1, R-2, R-3	One Family Dwelling District
R-4, R-4A	Two Family Dwelling District
R-5	Multiple Family Dwelling District
R-5A	General Residence District
B-1	Business District - Local Retail
B-2	Business District - General Retail
B-3	Business & Wholesale District
B-B	Business Boulevard District
NC	Neighborhood Commercial
DF	Downtown Fringe
DC	Downtown Core
O	Office
ORI	Office/Research/Light Industrial
R-D	Research & Development District
M-1	Manufacturing District - Limited
M-2	Manufacturing District - General
PDD	Planned Development District
P	Park / Open Space
OS-1	Conservation, Open Space and Drainage District
OS-2	Open Space and Recreation District
(S)	Special Use District
[Blue outline]	Zoning Boundaries
[Black line]	Railroads
[Dashed line]	Paths
[Circle with crosshair]	Section Corners

[CLICK HERE TO RETURN TO INDEX PAGE](#)




Scale: 1" = 600'
 Prepared By:
 IT Division
 City of Aurora
 1/19/2021

AU-17



Symbol	Zoning District
E	Estate Dwelling District
R-1, R-2, R-3	One Family Dwelling District
R-4, R-4A	Two Family Dwelling District
R-5	Multiple Family Dwelling District
R-5A	General Residence District
B-1	Business District - Local Retail
B-2	Business District - General Retail
B-3	Business & Wholesale District
B-B	Business Boulevard District
NC	Neighborhood Commercial
DF	Downtown Fringe
DC	Downtown Core
O	Office
ORI	Office/Research/Light Industrial
R-D	Research & Development District
M-1	Manufacturing District - Limited
M-2	Manufacturing District - General
PDD	Planned Development District
P	Park / Open Space
OS-1	Conservation, Open Space and Drainage District
OS-2	Open Space and Recreation District
(S)	Special Use District
[Blue Outline]	Zoning Boundaries
[Black Line]	Railroads
[Dashed Line]	Paths
[Circle with Crosshair]	Section Corners

[CLICK HERE TO RETURN TO INDEX PAGE](#)



Scale: 1" = 600'
 Prepared By:
 IT Division
 City of Aurora
 1/19/2021

AU-18

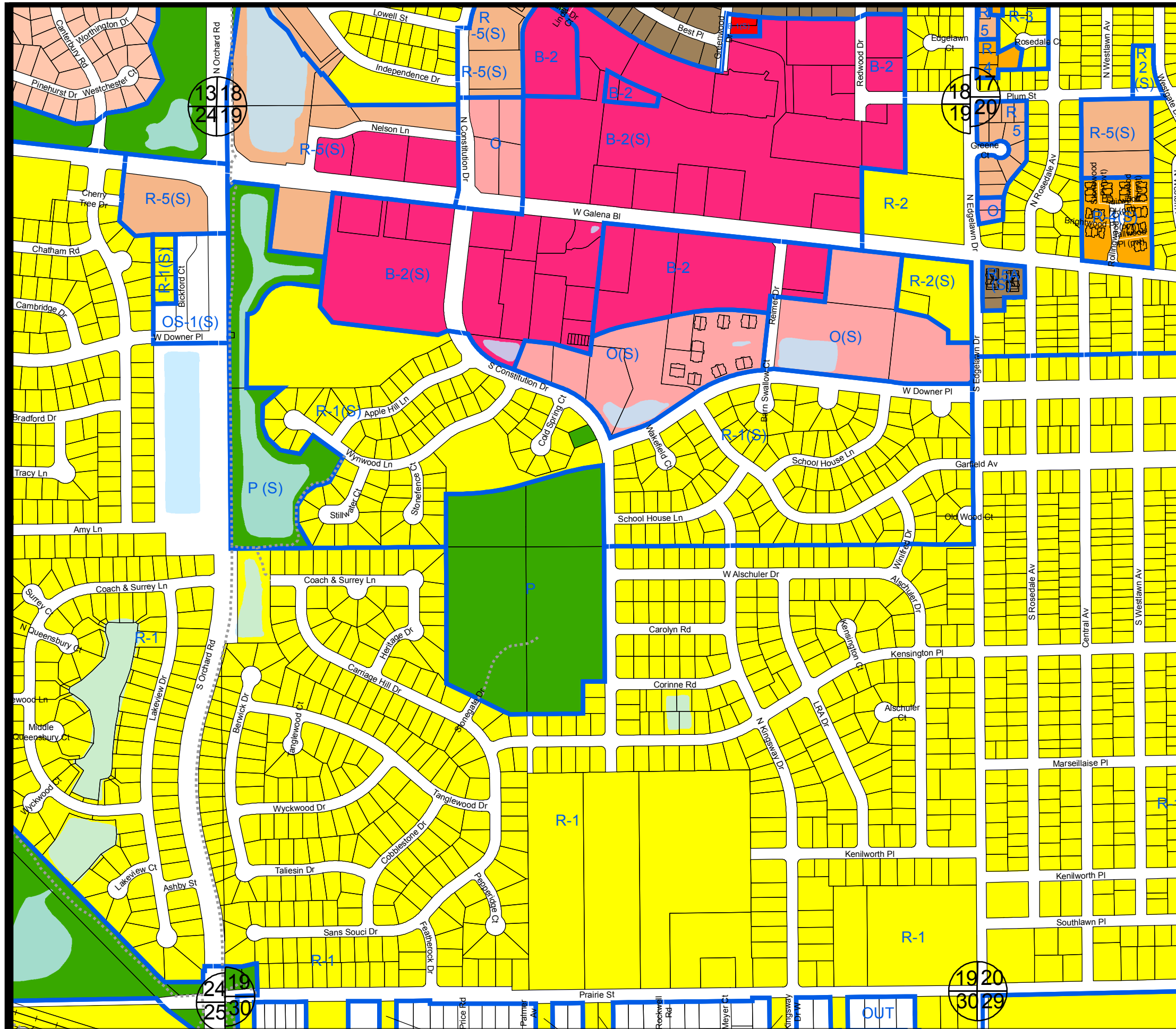
Symbol	Zoning District
E	Estate Dwelling District
R-1, R-2, R-3	One Family Dwelling District
R-4, R-4A	Two Family Dwelling District
R-5	Multiple Family Dwelling District
R-5A	General Residence District
B-1	Business District - Local Retail
B-2	Business District - General Retail
B-3	Business & Wholesale District
B-B	Business Boulevard District
NC	Neighborhood Commercial
DF	Downtown Fringe
DC	Downtown Core
O	Office
ORI	Office/Research/Light Industrial
R-D	Research & Development District
M-1	Manufacturing District - Limited
M-2	Manufacturing District - General
PDD	Planned Development District
P	Park / Open Space
OS-1	Conservation, Open Space and Drainage District
OS-2	Open Space and Recreation District
(S)	Special Use District
	Zoning Boundaries
+	Railroads
	Paths
⊕	Section Corners

**CLICK HERE TO RETURN
TO INDEX PAGE**



Scale: 1" = 600'
Prepared By;
IT Division
City of Aurora
1/19/2021

AU-19



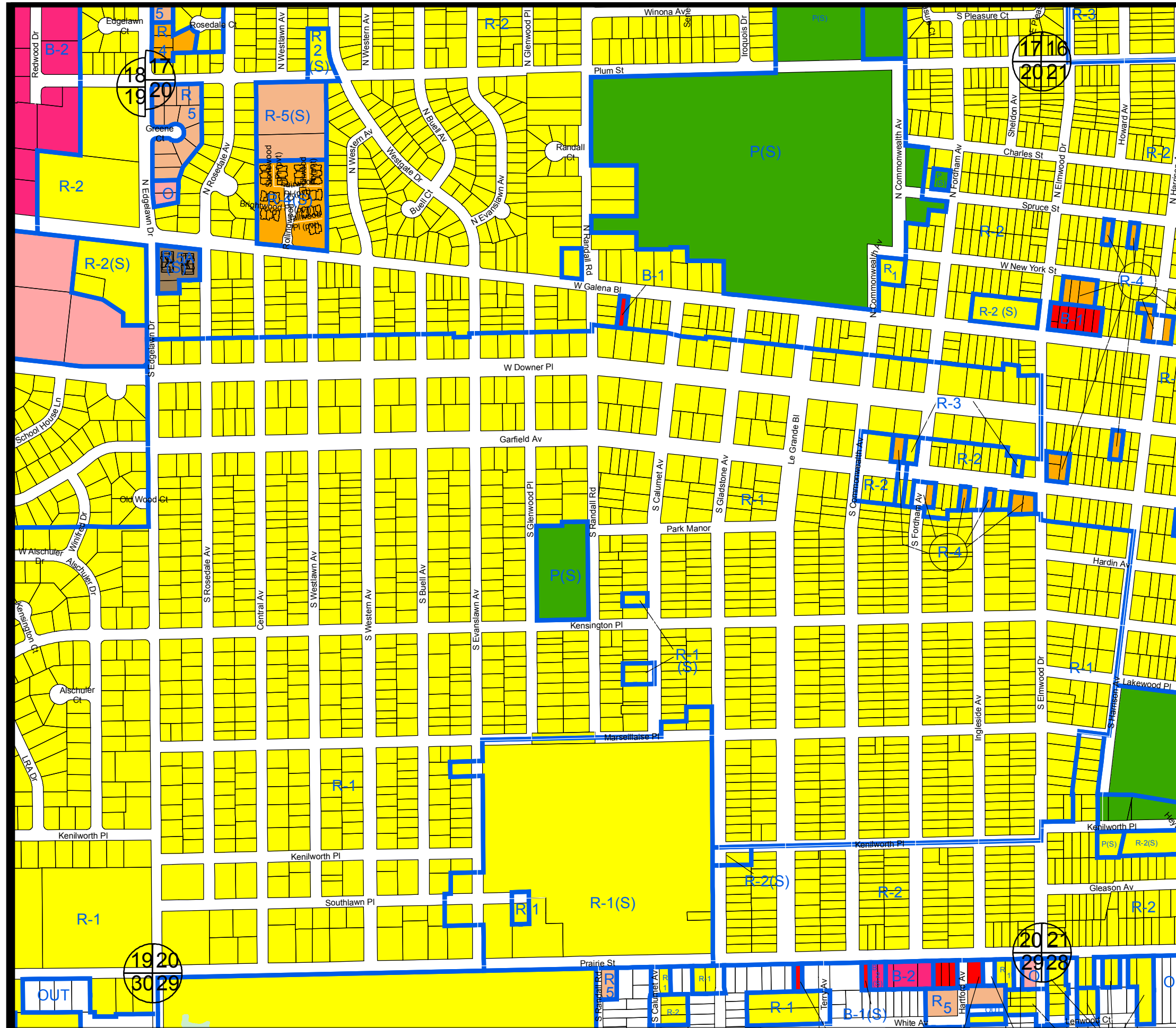
Symbol	Zoning District
E	Estate Dwelling District
R-1, R-2, R-3	One Family Dwelling District
R-4, R-4A	Two Family Dwelling District
R-5	Multiple Family Dwelling District
R-5A	General Residence District
B-1	Business District - Local Retail
B-2	Business District - General Retail
B-3	Business & Wholesale District
B-B	Business Boulevard District
NC	Neighborhood Commercial
DF	Downtown Fringe
DC	Downtown Core
O	Office
ORI	Office/Research/Light Industrial
R-D	Research & Development District
M-1	Manufacturing District - Limited
M-2	Manufacturing District - General
PDD	Planned Development District
P	Park / Open Space
OS-1	Conservation, Open Space and Drainage District
OS-2	Open Space and Recreation District
(S)	Special Use District
[Blue Outline]	Zoning Boundaries
[Black Line]	Railroads
[Dashed Line]	Paths
[Circle with Cross]	Section Corners

[CLICK HERE TO RETURN TO INDEX PAGE](#)




Scale: 1" = 600'
 Prepared By:
 IT Division
 City of Aurora
 1/19/2021

AU-20



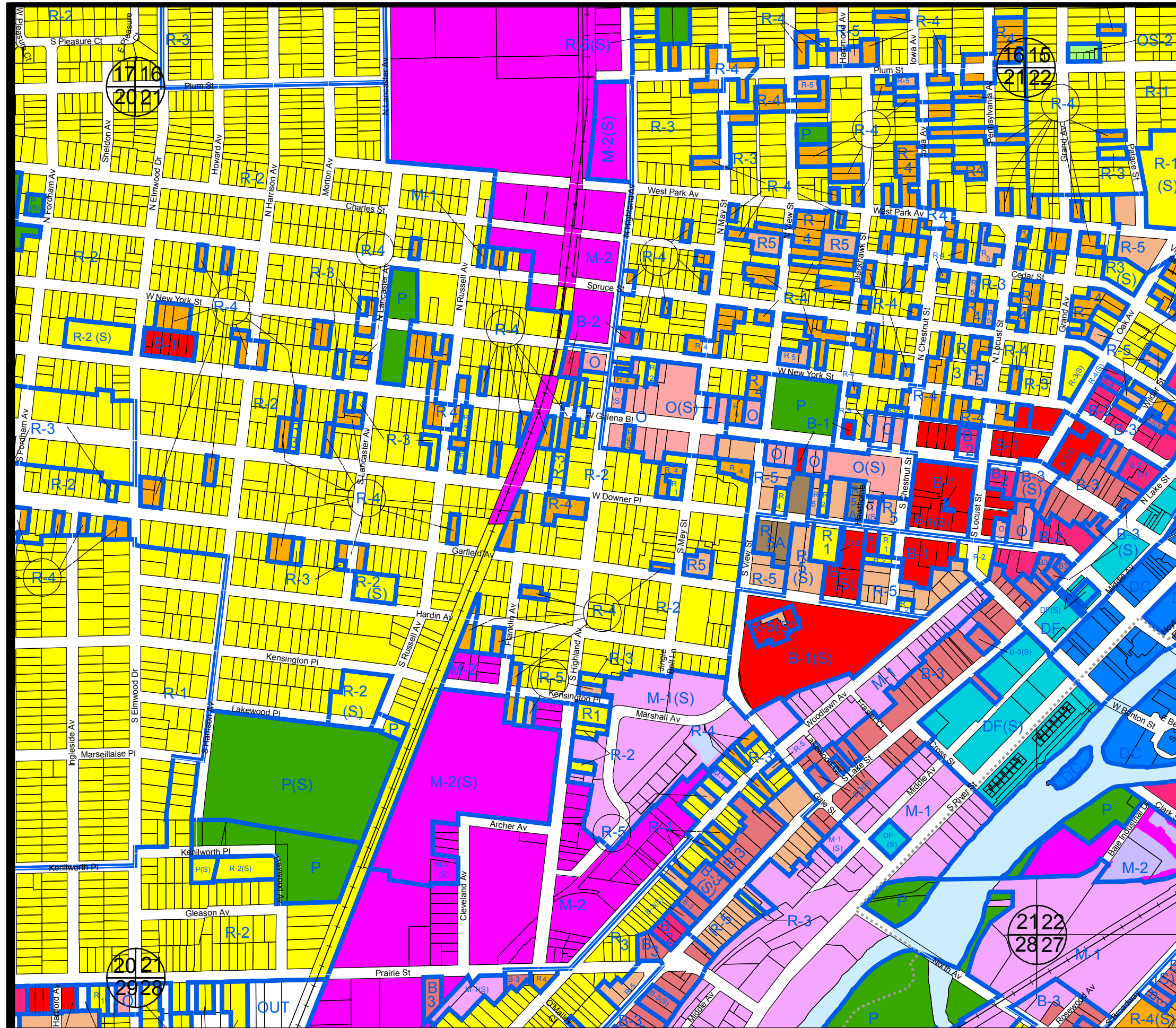
Symbol	Zoning District
E	Estate Dwelling District
R-1, R-2, R-3	One Family Dwelling District
R-4, R-4A	Two Family Dwelling District
R-5	Multiple Family Dwelling District
R-5A	General Residence District
B-1	Business District - Local Retail
B-2	Business District - General Retail
B-3	Business & Wholesale District
B-B	Business Boulevard District
NC	Neighborhood Commercial
DF	Downtown Fringe
DC	Downtown Core
O	Office
ORI	Office/Research/Light Industrial
R-D	Research & Development District
M-1	Manufacturing District - Limited
M-2	Manufacturing District - General
PDD	Planned Development District
P	Park / Open Space
OS-1	Conservation, Open Space and Drainage District
OS-2	Open Space and Recreation District
(S)	Special Use District
[Blue Outline]	Zoning Boundaries
[Black Line]	Railroads
[Dashed Line]	Paths
[Circle with Cross]	Section Corners

[CLICK HERE TO RETURN TO INDEX PAGE](#)




Scale: 1" = 600'
 Prepared By:
 IT Division
 City of Aurora
 1/19/2021

AU-21



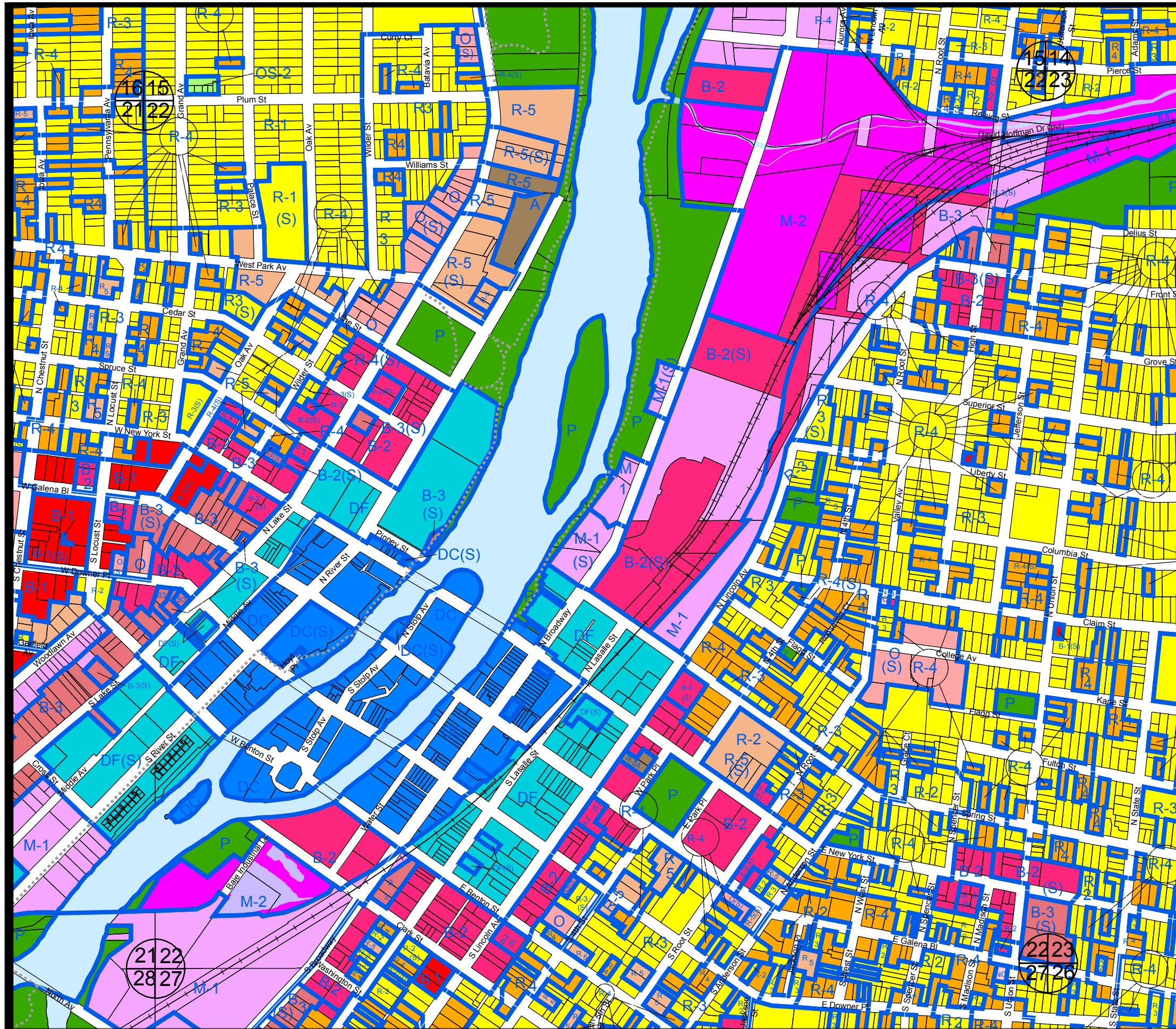
Symbol	Zoning District
E	Estate Dwelling District
R-1, R-2, R-3	One Family Dwelling District
R-4, R-4A	Two Family Dwelling District
R-5	Multiple Family Dwelling District
R-5A	General Residence District
B-1	Business District - Local Retail
B-2	Business District - General Retail
B-3	Business & Wholesale District
B-B	Business Boulevard District
NC	Neighborhood Commercial
DF	Downtown Fringe
DC	Downtown Core
O	Office
ORI	Office/Research/Light Industrial
R-D	Research & Development District
M-1	Manufacturing District - Limited
M-2	Manufacturing District - General
PDD	Planned Development District
P	Park / Open Space
OS-1	Conservation, Open Space and Drainage District
OS-2	Open Space and Recreation District
(S)	Special Use District
[Blue outline]	Zoning Boundaries
[Black line]	Railroads
[Dashed line]	Paths
[Circle with crosshair]	Section Corners

[CLICK HERE TO RETURN TO INDEX PAGE](#)



Scale: 1" = 600'
 Prepared By:
 IT Division
 City of Aurora
 1/19/2021

AU-22



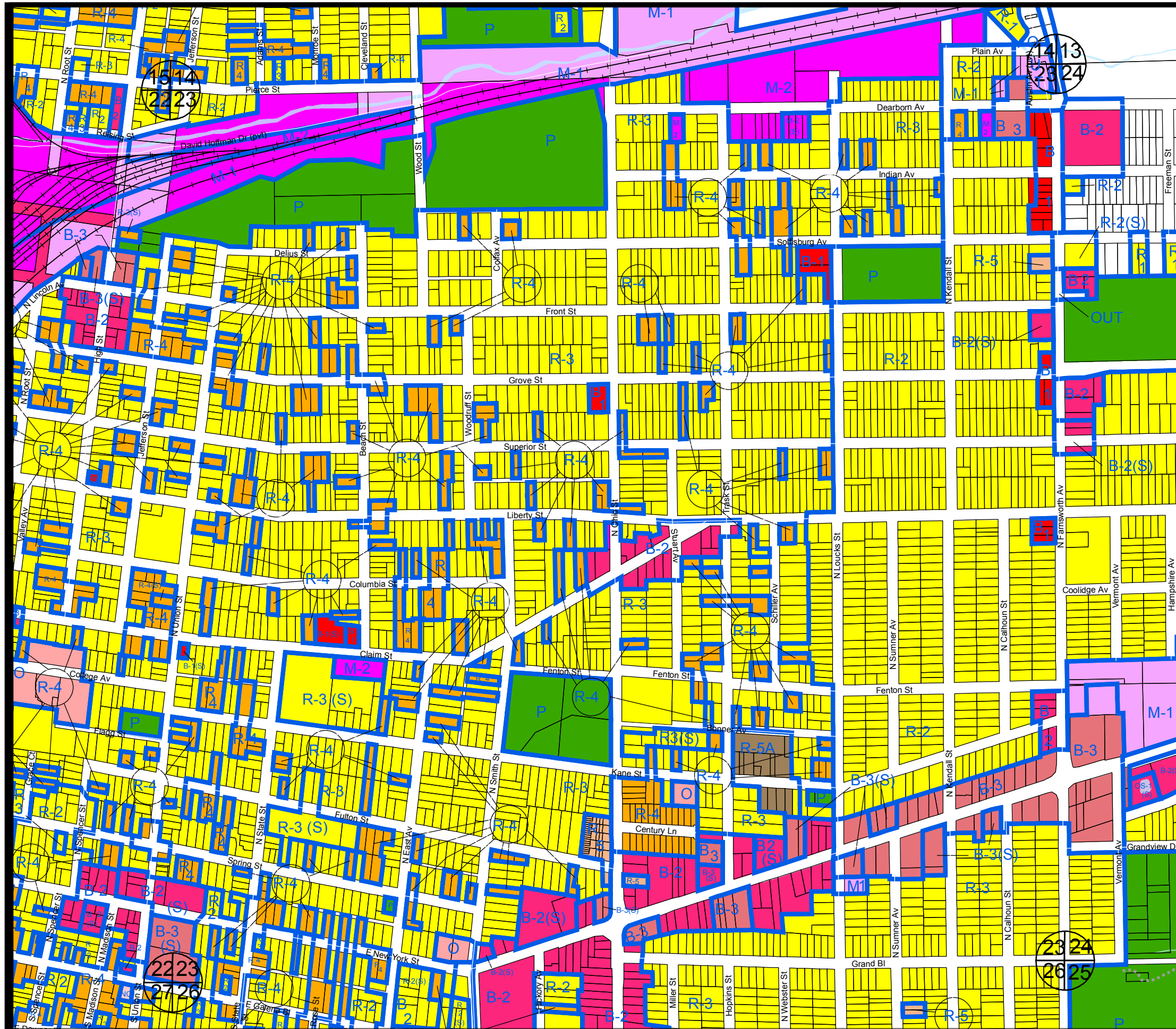
Symbol	Zoning District
E	Estate Dwelling District
R-1, R-2, R-3	One Family Dwelling District
R-4, R-4A	Two Family Dwelling District
R-5	Multiple Family Dwelling District
R-5A	General Residence District
B-1	Business District - Local Retail
B-2	Business District - General Retail
B-3	Business & Wholesale District
B-B	Business Boulevard District
NC	Neighborhood Commercial
DF	Downtown Fringe
DC	Downtown Core
O	Office
ORI	Office/Research/Light Industrial
R-D	Research & Development District
M-1	Manufacturing District - Limited
M-2	Manufacturing District - General
PDD	Planned Development District
P	Park / Open Space
OS-1	Conservation, Open Space and Drainage District
OS-2	Open Space and Recreation District
(S)	Special Use District
	Zoning Boundaries
	Railroads
	Paths
	Section Corners

[CLICK HERE TO RETURN TO INDEX PAGE](#)




Scale: 1" = 600'
Prepared By:
IT Division
City of Aurora
1/19/2021

AU-23

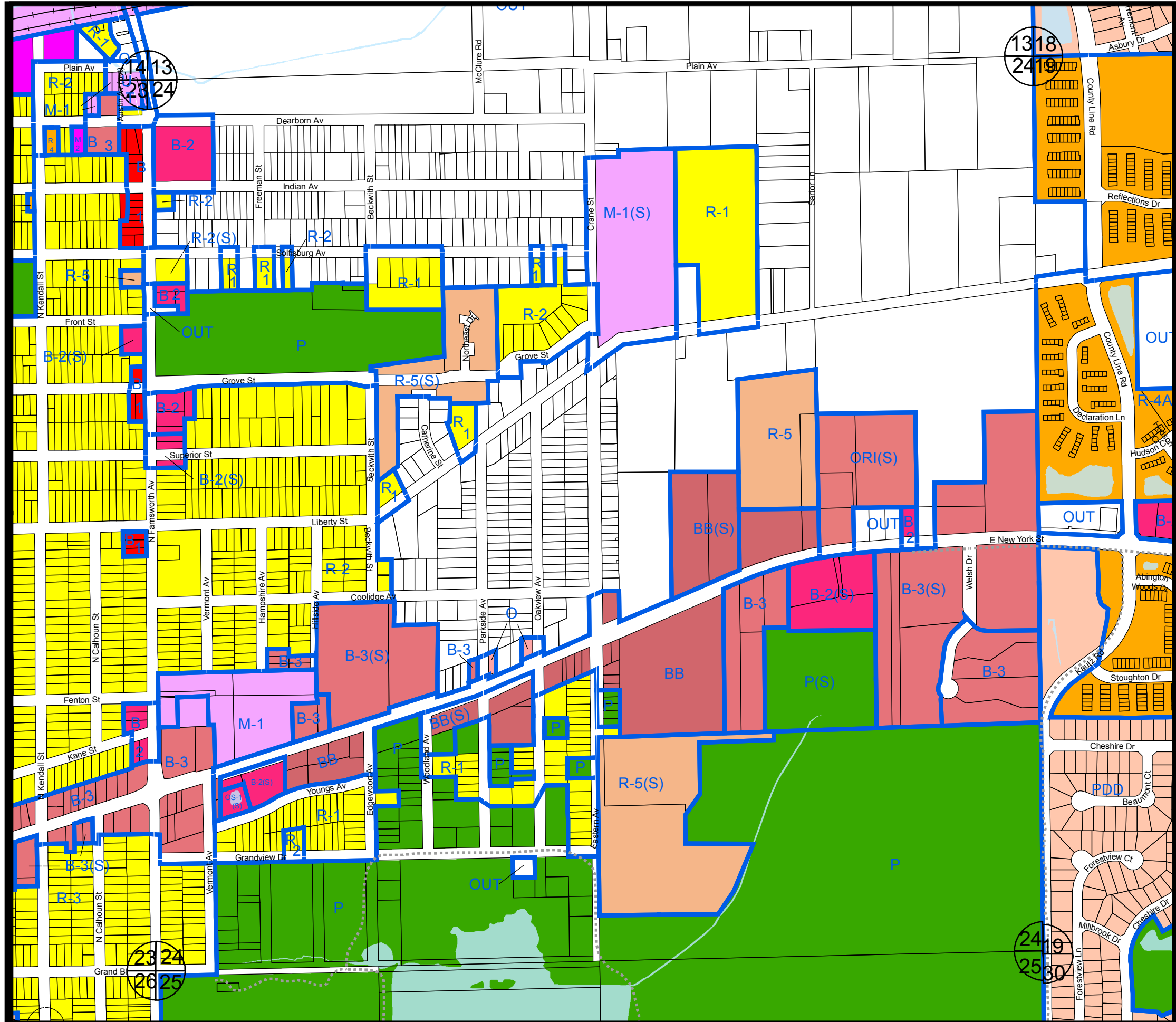


Symbol	Zoning District
E	Estate Dwelling District
R-1, R-2, R-3	One Family Dwelling District
R-4, R-4A	Two Family Dwelling District
R-5	Multiple Family Dwelling District
R-5A	General Residence District
B-1	Business District - Local Retail
B-2	Business District - General Retail
B-3	Business & Wholesale District
B-B	Business Boulevard District
NC	Neighborhood Commercial
DF	Downtown Fringe
DC	Downtown Core
O	Office
ORI	Office/Research/Light Industrial
R-D	Research & Development District
M-1	Manufacturing District - Limited
M-2	Manufacturing District - General
PDD	Planned Development District
P	Park / Open Space
OS-1	Conservation, Open Space and Drainage District
OS-2	Open Space and Recreation District
(S)	Special Use District
[Blue outline]	Zoning Boundaries
[Black line]	Railroads
[Dashed line]	Paths
[Circle with crosshair]	Section Corners

[CLICK HERE TO RETURN TO INDEX PAGE](#)



Scale: 1" = 600'
 Prepared By:
 IT Division
 City of Aurora
 1/19/2021



AU-24

Symbol	Zoning District
E	Estate Dwelling District
R-1, R-2, R-3	One Family Dwelling District
R-4, R-4A	Two Family Dwelling District
R-5	Multiple Family Dwelling District
R-5A	General Residence District
B-1	Business District - Local Retail
B-2	Business District - General Retail
B-3	Business & Wholesale District
B-B	Business Boulevard District
NC	Neighborhood Commercial
DF	Downtown Fringe
DC	Downtown Core
O	Office
ORI	Office/Research/Light Industrial
R-D	Research & Development District
M-1	Manufacturing District - Limited
M-2	Manufacturing District - General
PDD	Planned Development District
P	Park / Open Space
OS-1	Conservation, Open Space and Drainage District
OS-2	Open Space and Recreation District
(S)	Special Use District
[Blue outline]	Zoning Boundaries
[Black line]	Railroads
[Dashed line]	Paths
[Circle with crosshair]	Section Corners

[CLICK HERE TO RETURN TO INDEX PAGE](#)



Scale: 1" = 600'
Prepared By:
IT Division
City of Aurora
1/19/2021

AU-25

Symbol	Zoning District
E	Estate Dwelling District
R-1, R-2, R-3	One Family Dwelling District
R-4, R-4A	Two Family Dwelling District
R-5	Multiple Family Dwelling District
R-5A	General Residence District
B-1	Business District - Local Retail
B-2	Business District - General Retail
B-3	Business & Wholesale District
B-B	Business Boulevard District
NC	Neighborhood Commercial
DF	Downtown Fringe
DC	Downtown Core
O	Office
ORI	Office/Research/Light Industrial
R-D	Research & Development District
M-1	Manufacturing District - Limited
M-2	Manufacturing District - General
PDD	Planned Development District
P	Park / Open Space
OS-1	Conservation, Open Space and Drainage District
OS-2	Open Space and Recreation District
(S)	Special Use District
	Zoning Boundaries
+	Railroads
	Paths
⊕	Section Corners

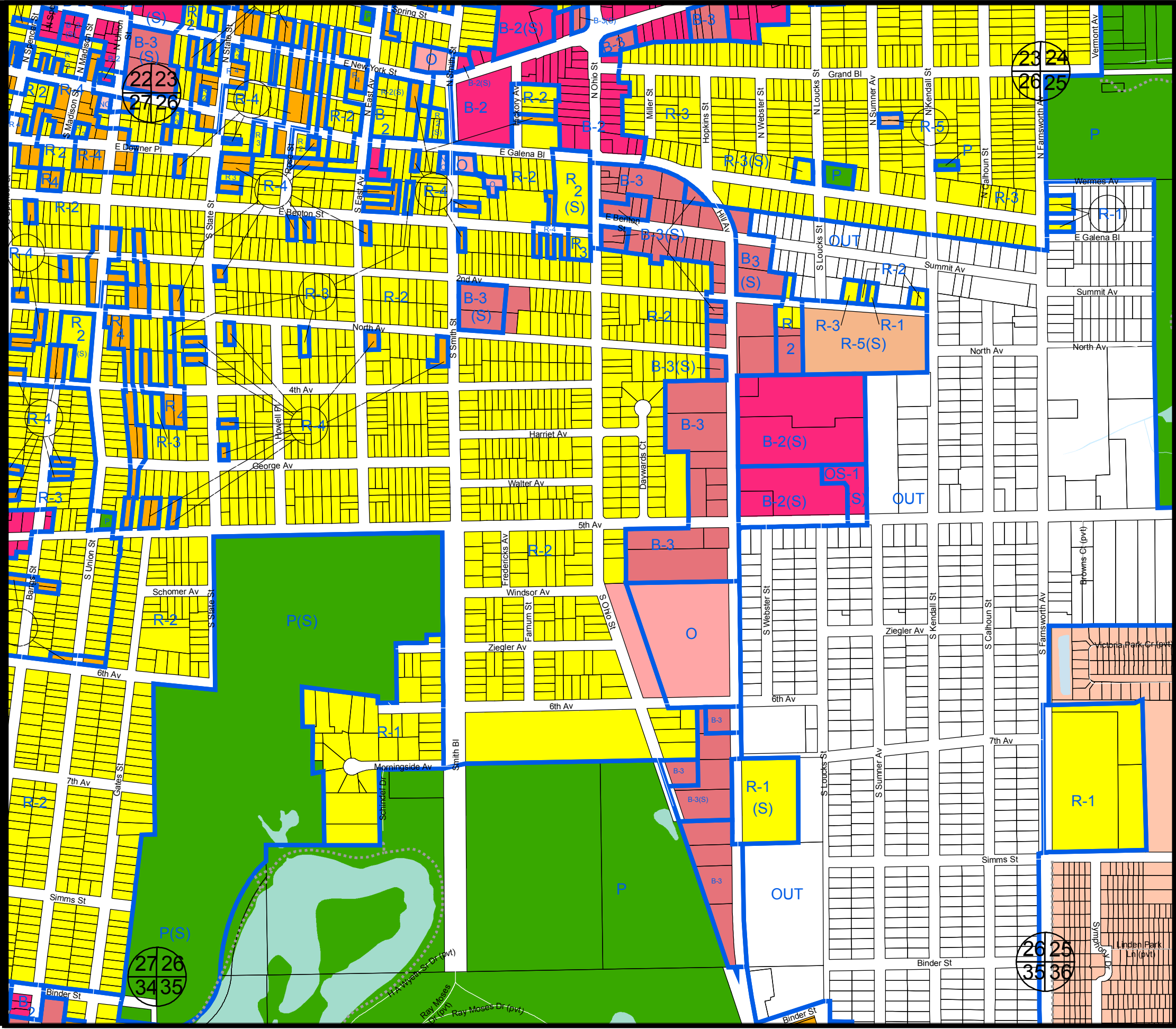
**CLICK HERE TO RETURN
TO INDEX PAGE**



Scale: 1" = 600'


Prepared By;
IT Division
City of Aurora
1/19/2021

AU-26



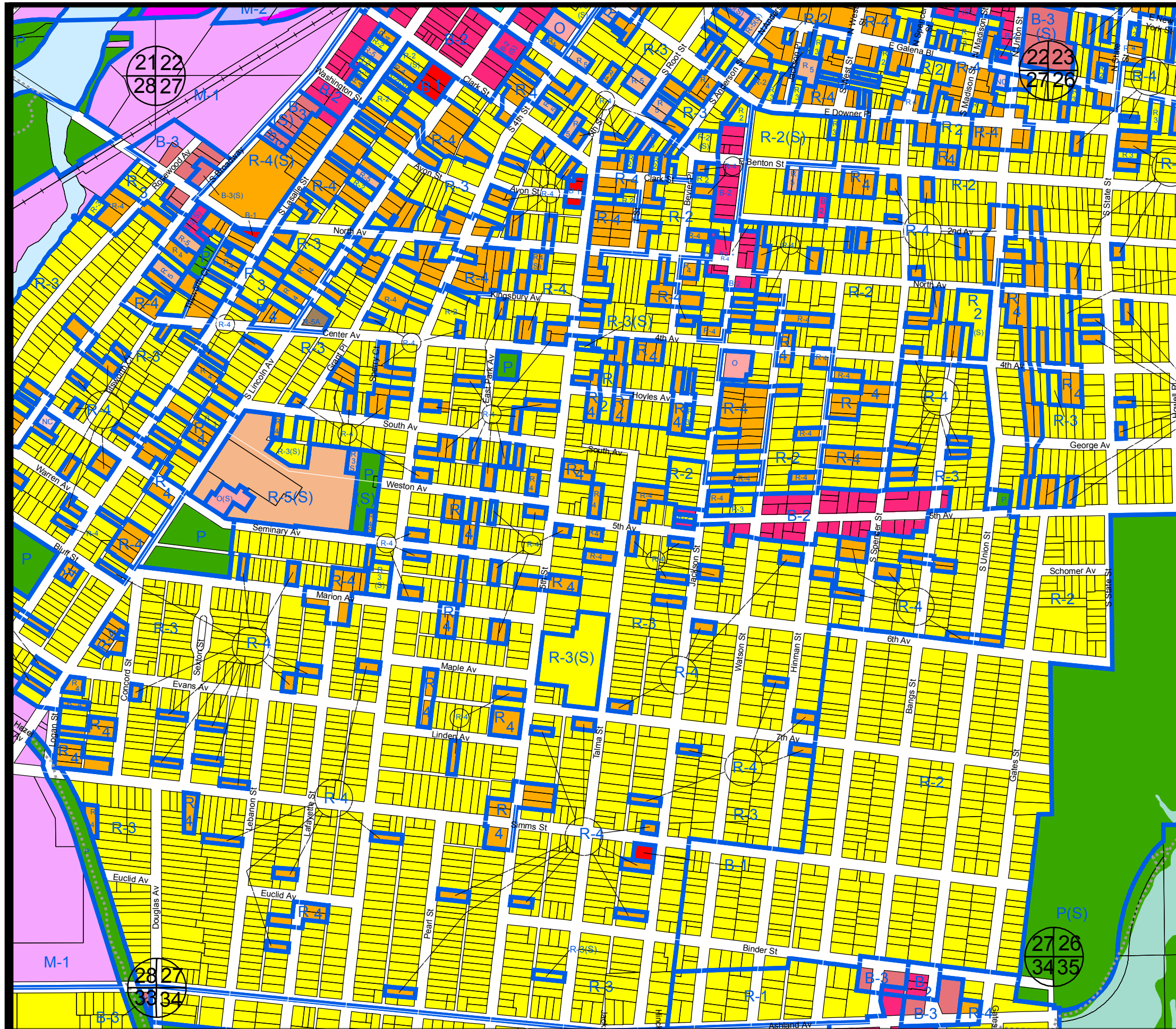
Symbol	Zoning District
E	Estate Dwelling District
R-1, R-2, R-3	One Family Dwelling District
R-4, R-4A	Two Family Dwelling District
R-5	Multiple Family Dwelling District
R-5A	General Residence District
B-1	Business District - Local Retail
B-2	Business District - General Retail
B-3	Business & Wholesale District
B-B	Business Boulevard District
NC	Neighborhood Commercial
DF	Downtown Fringe
DC	Downtown Core
O	Office
ORI	Office/Research/Light Industrial
R-D	Research & Development District
M-1	Manufacturing District - Limited
M-2	Manufacturing District - General
PDD	Planned Development District
P	Park / Open Space
OS-1	Conservation, Open Space and Drainage District
OS-2	Open Space and Recreation District
(S)	Special Use District
[Blue outline]	Zoning Boundaries
[Black line]	Railroads
[Dashed line]	Paths
[Circle with crosshair]	Section Corners

[CLICK HERE TO RETURN TO INDEX PAGE](#)



Scale: 1" = 600'
Prepared By:
IT Division
City of Aurora
1/19/2021

AU-27



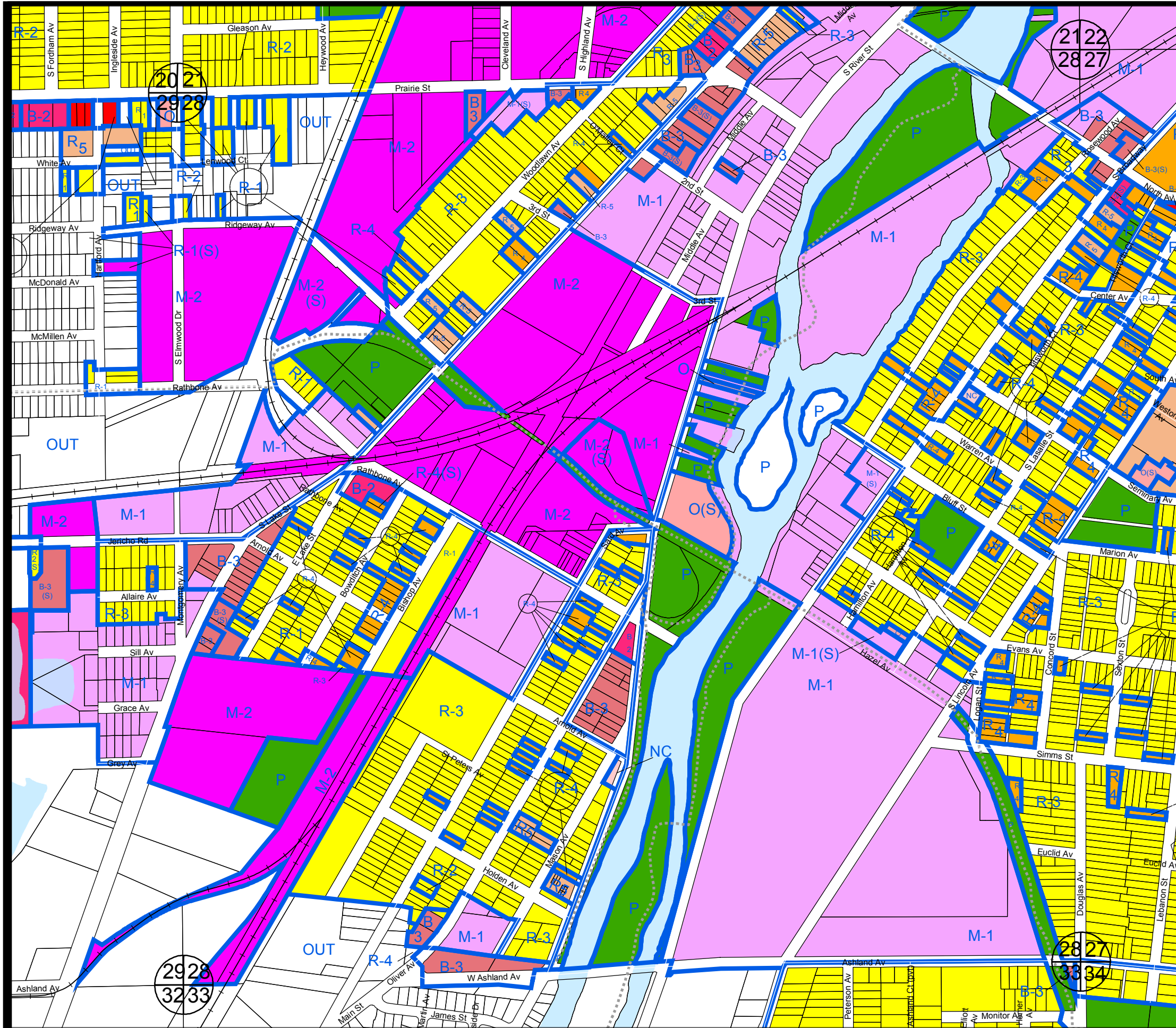
Symbol	Zoning District
E	Estate Dwelling District
R-1, R-2, R-3	One Family Dwelling District
R-4, R-4A	Two Family Dwelling District
R-5	Multiple Family Dwelling District
R-5A	General Residence District
B-1	Business District - Local Retail
B-2	Business District - General Retail
B-3	Business & Wholesale District
B-B	Business Boulevard District
NC	Neighborhood Commercial
DF	Downtown Fringe
DC	Downtown Core
O	Office
ORI	Office/Research/Light Industrial
R-D	Research & Development District
M-1	Manufacturing District - Limited
M-2	Manufacturing District - General
PDD	Planned Development District
P	Park / Open Space
OS-1	Conservation, Open Space and Drainage District
OS-2	Open Space and Recreation District
(S)	Special Use District
[Blue Outline]	Zoning Boundaries
[Black Line]	Railroads
[Dashed Line]	Paths
[Circle with Crosshair]	Section Corners

[CLICK HERE TO RETURN TO INDEX PAGE](#)



Scale: 1" = 600'
 Prepared By:
 IT Division
 City of Aurora
 1/19/2021

AU-28

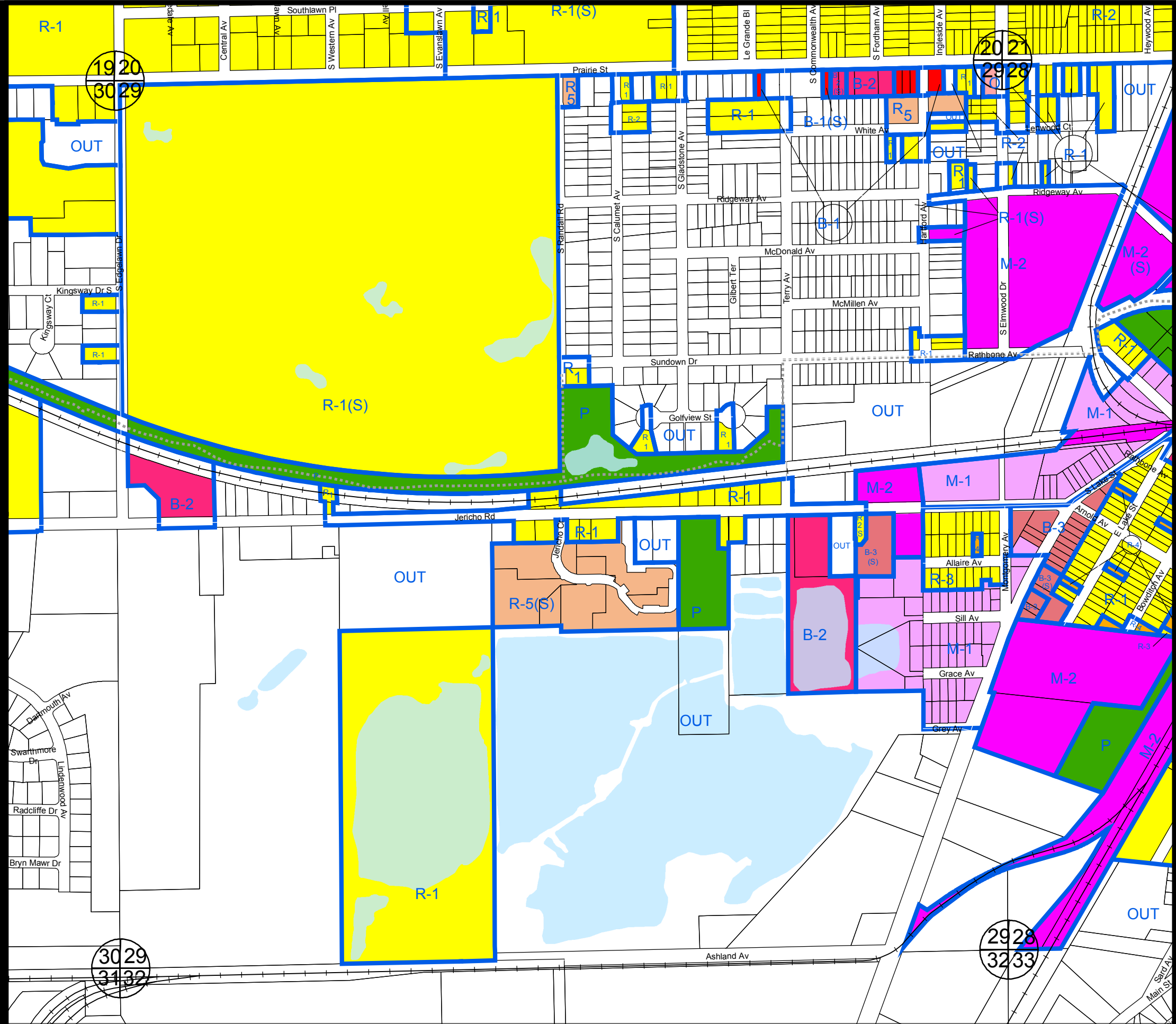


Symbol	Zoning District
E	Estate Dwelling District
R-1, R-2, R-3	One Family Dwelling District
R-4, R-4A	Two Family Dwelling District
R-5	Multiple Family Dwelling District
R-5A	General Residence District
B-1	Business District - Local Retail
B-2	Business District - General Retail
B-3	Business & Wholesale District
B-B	Business Boulevard District
NC	Neighborhood Commercial
DF	Downtown Fringe
DC	Downtown Core
O	Office
ORI	Office/Research/Light Industrial
R-D	Research & Development District
M-1	Manufacturing District - Limited
M-2	Manufacturing District - General
PDD	Planned Development District
P	Park / Open Space
OS-1	Conservation, Open Space and Drainage District
OS-2	Open Space and Recreation District
(S)	Special Use District
	Zoning Boundaries
+	Railroads
	Paths
⊕	Section Corners

**CLICK HERE TO RETURN
TO INDEX PAGE**



Scale: 1" = 600'
Prepared By;
IT Division
City of Aurora
1/19/2021



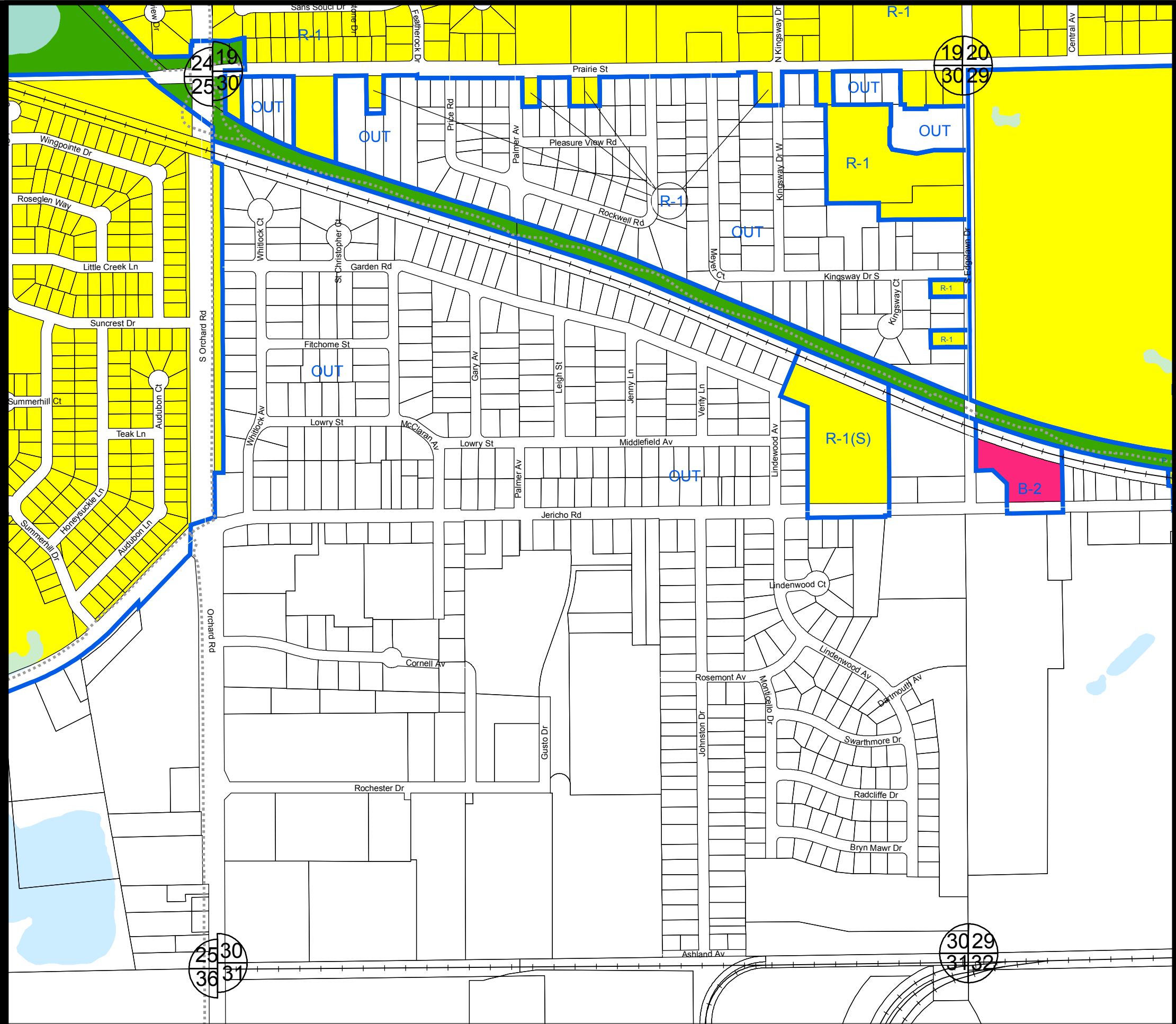
AU-29

Symbol	Zoning District
E	Estate Dwelling District
R-1,R-2,R-3	One Family Dwelling District
R-4, R-4A	Two Family Dwelling District
R-5	Multiple Family Dwelling District
R-5A	General Residence District
B-1	Business District - Local Retail
B-2	Business District - General Retail
B-3	Business & Wholesale District
B-B	Business Boulevard District
NC	Neighborhood Commercial
DF	Downtown Fringe
DC	Downtown Core
O	Office
ORI	Office/Research/Light Industrial
R-D	Research & Development District
M-1	Manufacturing District - Limited
M-2	Manufacturing District - General
PDD	Planned Development District
P	Park / Open Space
OS-1	Conservation, Open Space and Drainage District
OS-2	Open Space and Recreation District
(S)	Special Use District
[Blue Outline]	Zoning Boundaries
[Black Line]	Railroads
[Dashed Line]	Paths
[Circle with Crosshair]	Section Corners

[CLICK HERE TO RETURN TO INDEX PAGE](#)




Scale: 1" = 600'
Prepared By:
IT Division
City of Aurora
1/19/2021



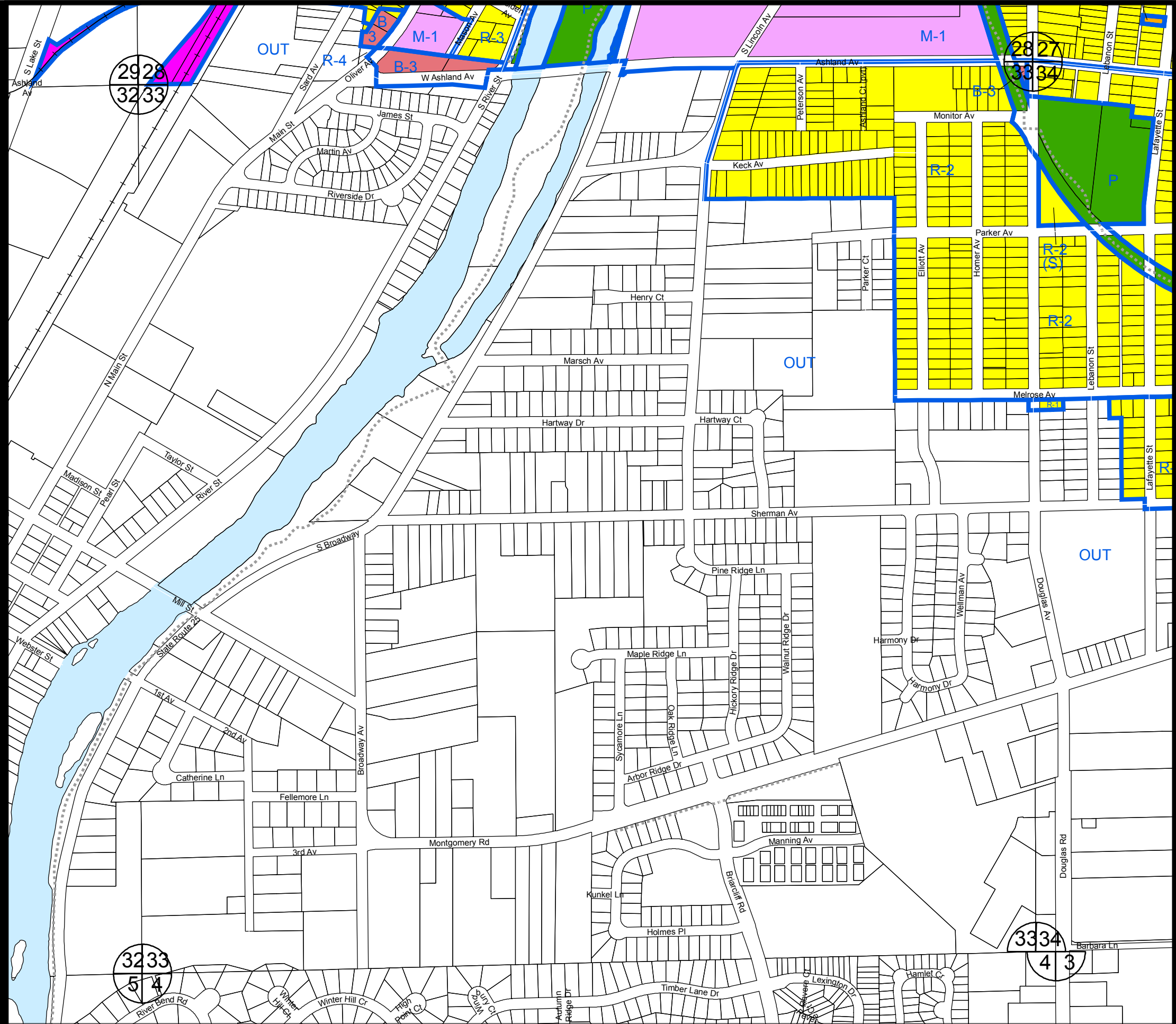
AU-30

Symbol	Zoning District
E	Estate Dwelling District
R-1,R-2,R-3	One Family Dwelling District
R-4, R-4A	Two Family Dwelling District
R-5	Multiple Family Dwelling District
R-5A	General Residence District
B-1	Business District - Local Retail
B-2	Business District - General Retail
B-3	Business & Wholesale District
B-B	Business Boulevard District
NC	Neighborhood Commercial
DF	Downtown Fringe
DC	Downtown Core
O	Office
ORI	Office/Research/Light Industrial
R-D	Research & Development District
M-1	Manufacturing District - Limited
M-2	Manufacturing District - General
PDD	Planned Development District
P	Park / Open Space
OS-1	Conservation, Open Space and Drainage District
OS-2	Open Space and Recreation District
(S)	Special Use District
[Blue Outline]	Zoning Boundaries
[Black Line]	Railroads
[Dashed Line]	Paths
[Circle with Crosshair]	Section Corners

[CLICK HERE TO RETURN TO INDEX PAGE](#)



Scale: 1" = 600'
Prepared By:
IT Division
City of Aurora
1/19/2021



AU-33

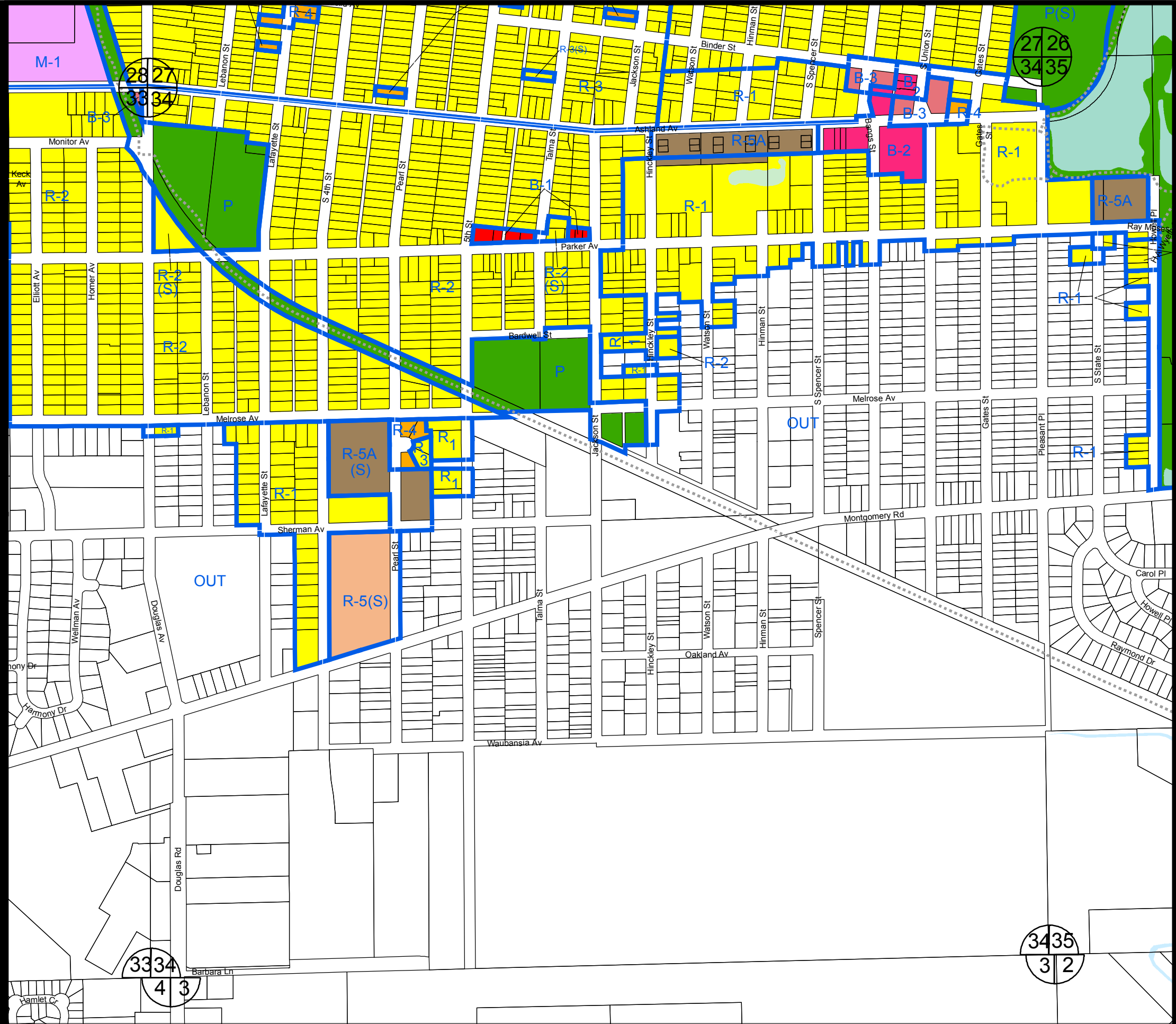
Symbol	Zoning District
E	Estate Dwelling District
R-1, R-2, R-3	One Family Dwelling District
R-4, R-4A	Two Family Dwelling District
R-5	Multiple Family Dwelling District
R-5A	General Residence District
B-1	Business District - Local Retail
B-2	Business District - General Retail
B-3	Business & Wholesale District
B-B	Business Boulevard District
NC	Neighborhood Commercial
DF	Downtown Fringe
DC	Downtown Core
O	Office
ORI	Office/Research/Light Industrial
R-D	Research & Development District
M-1	Manufacturing District - Limited
M-2	Manufacturing District - General
PDD	Planned Development District
P	Park / Open Space
OS-1	Conservation, Open Space and Drainage District
OS-2	Open Space and Recreation District
(S)	Special Use District
[Blue Outline]	Zoning Boundaries
[Black Line]	Railroads
[Dashed Line]	Paths
[Circle with Crosshair]	Section Corners

[CLICK HERE TO RETURN TO INDEX PAGE](#)




Scale: 1" = 600'
Prepared By:
IT Division
City of Aurora
1/19/2021

AU-34



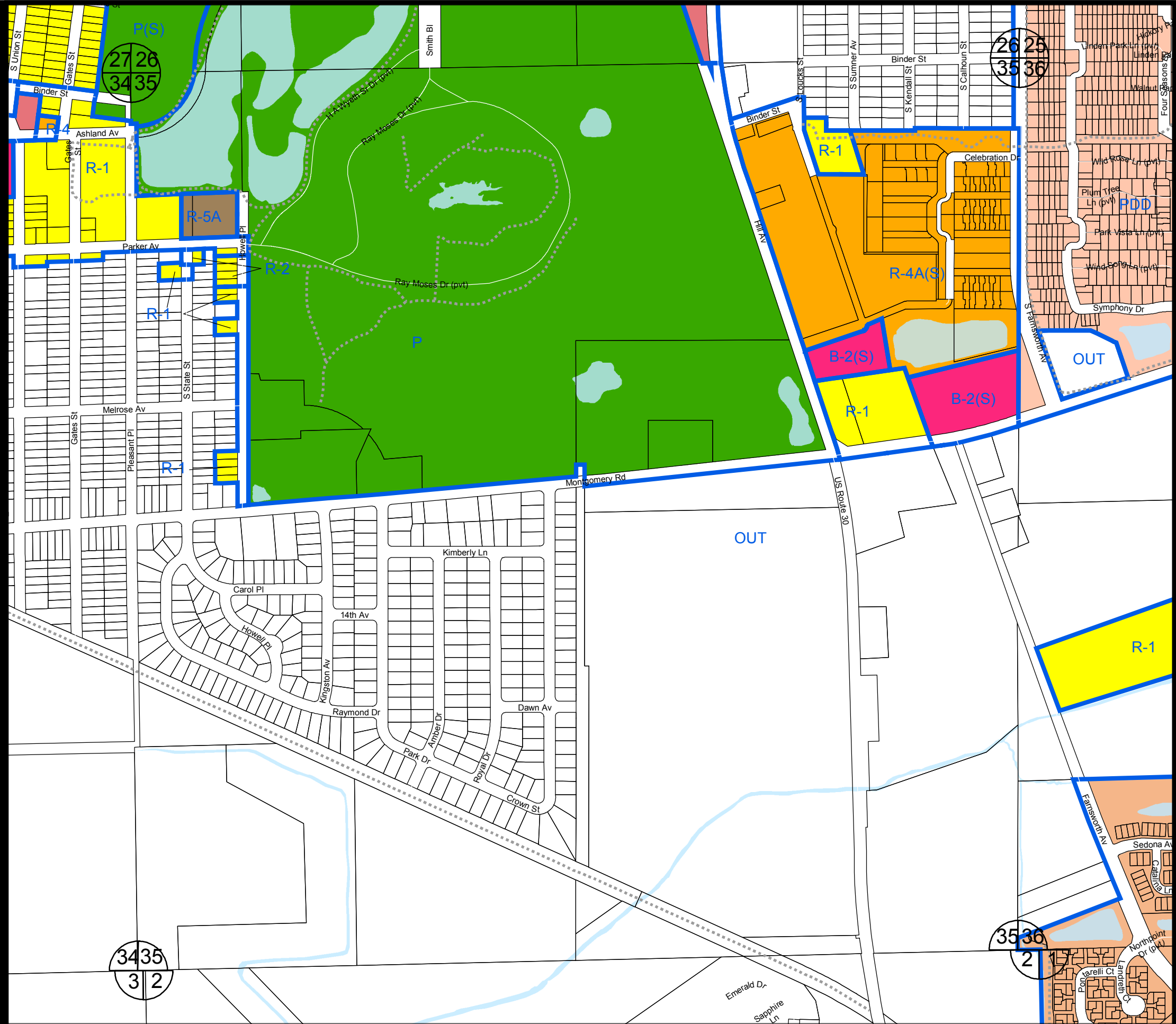
Symbol	Zoning District
E	Estate Dwelling District
R-1,R-2,R-3	One Family Dwelling District
R-4, R-4A	Two Family Dwelling District
R-5	Multiple Family Dwelling District
R-5A	General Residence District
B-1	Business District - Local Retail
B-2	Business District - General Retail
B-3	Business & Wholesale District
B-B	Business Boulevard District
NC	Neighborhood Commercial
DF	Downtown Fringe
DC	Downtown Core
O	Office
ORI	Office/Research/Light Industrial
R-D	Research & Development District
M-1	Manufacturing District - Limited
M-2	Manufacturing District - General
PDD	Planned Development District
P	Park / Open Space
OS-1	Conservation, Open Space and Drainage District
OS-2	Open Space and Recreation District
(S)	Special Use District
[Blue Outline]	Zoning Boundaries
[Black Line]	Railroads
[Dashed Line]	Paths
[Circle with Cross]	Section Corners

[CLICK HERE TO RETURN TO INDEX PAGE](#)




Scale: 1" = 600'
Prepared By:
IT Division
City of Aurora
1/19/2021

AU-35



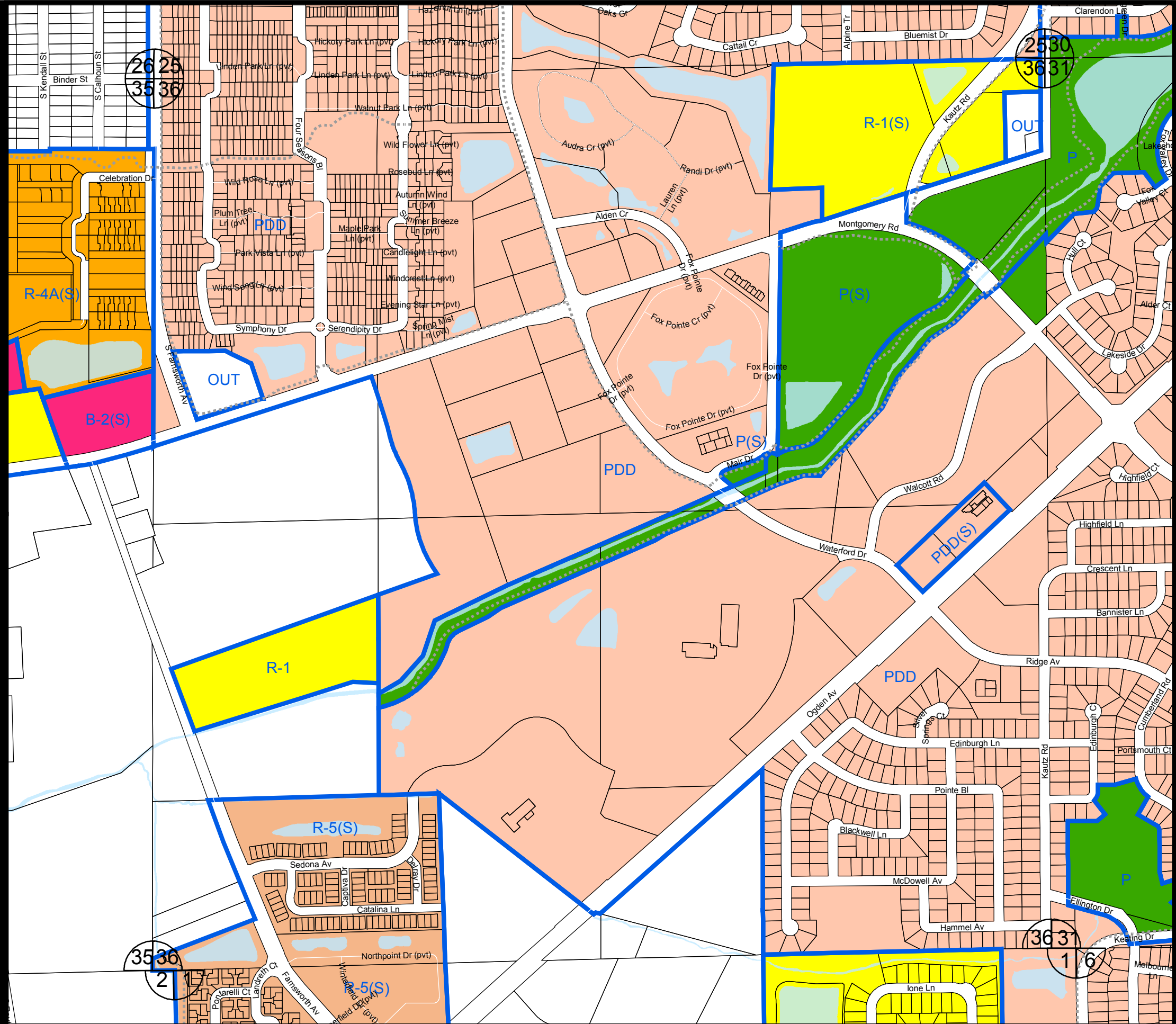
Symbol	Zoning District
E	Estate Dwelling District
R-1, R-2, R-3	One Family Dwelling District
R-4, R-4A	Two Family Dwelling District
R-5	Multiple Family Dwelling District
R-5A	General Residence District
B-1	Business District - Local Retail
B-2	Business District - General Retail
B-3	Business & Wholesale District
B-B	Business Boulevard District
NC	Neighborhood Commercial
DF	Downtown Fringe
DC	Downtown Core
O	Office
ORI	Office/Research/Light Industrial
R-D	Research & Development District
M-1	Manufacturing District - Limited
M-2	Manufacturing District - General
PDD	Planned Development District
P	Park / Open Space
OS-1	Conservation, Open Space and Drainage District
OS-2	Open Space and Recreation District
(S)	Special Use District
[Blue outline]	Zoning Boundaries
[Black line]	Railroads
[Dashed line]	Paths
[Circle with crosshair]	Section Corners

[CLICK HERE TO RETURN TO INDEX PAGE](#)



Scale: 1" = 600'
Prepared By:
IT Division
City of Aurora
1/19/2021

AU-36



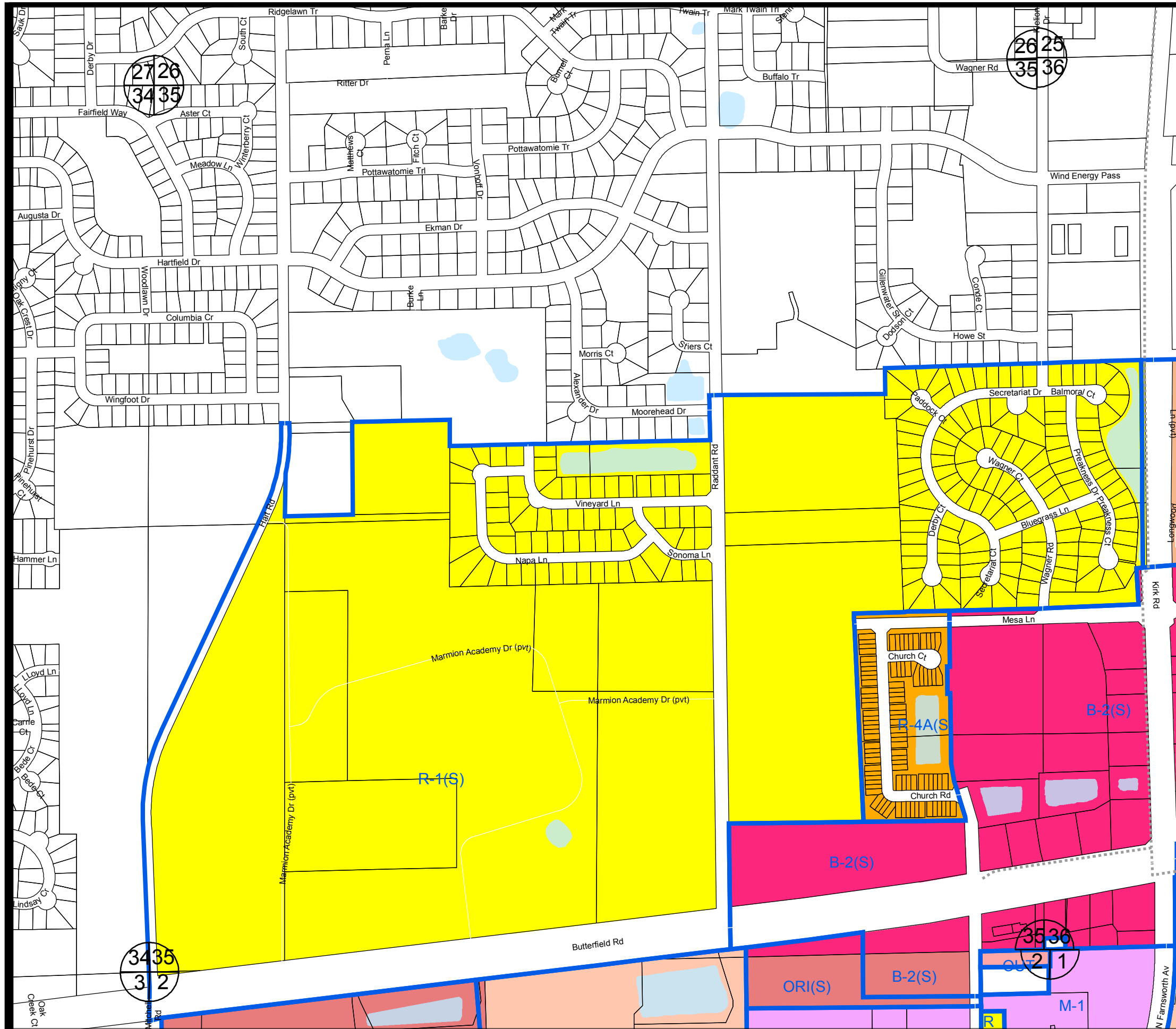
Symbol	Zoning District
E	Estate Dwelling District
R-1,R-2,R-3	One Family Dwelling District
R-4, R-4A	Two Family Dwelling District
R-5	Multiple Family Dwelling District
R-5A	General Residence District
B-1	Business District - Local Retail
B-2	Business District - General Retail
B-3	Business & Wholesale District
B-B	Business Boulevard District
NC	Neighborhood Commercial
DF	Downtown Fringe
DC	Downtown Core
O	Office
ORI	Office/Research/Light Industrial
R-D	Research & Development District
M-1	Manufacturing District - Limited
M-2	Manufacturing District - General
PDD	Planned Development District
P	Park / Open Space
OS-1	Conservation, Open Space and Drainage District
OS-2	Open Space and Recreation District
(S)	Special Use District
[Blue Outline]	Zoning Boundaries
[Black Line]	Railroads
[Dashed Line]	Paths
[Circle with Crosshair]	Section Corners

[CLICK HERE TO RETURN TO INDEX PAGE](#)



Scale: 1" = 600'
Prepared By:
IT Division
City of Aurora
1/19/2021

BA-35

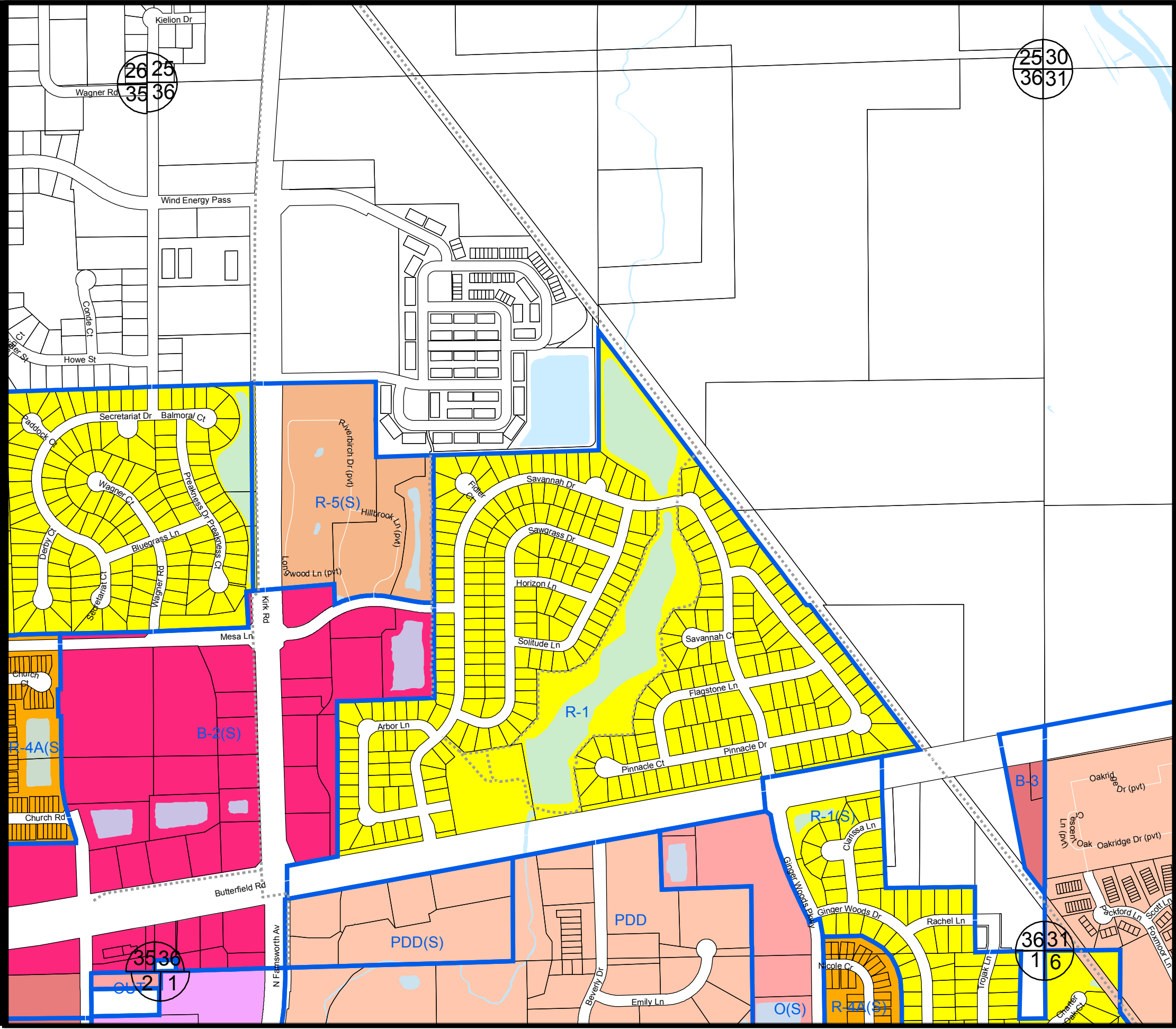


Symbol	Zoning District
E	Estate Dwelling District
R-1, R-2, R-3	One Family Dwelling District
R-4, R-4A	Two Family Dwelling District
R-5	Multiple Family Dwelling District
R-5A	General Residence District
B-1	Business District - Local Retail
B-2	Business District - General Retail
B-3	Business & Wholesale District
B-B	Business Boulevard District
NC	Neighborhood Commercial
DF	Downtown Fringe
DC	Downtown Core
O	Office
ORI	Office/Research/Light Industrial
R-D	Research & Development District
M-1	Manufacturing District - Limited
M-2	Manufacturing District - General
PDD	Planned Development District
P	Park / Open Space
OS-1	Conservation, Open Space and Drainage District
OS-2	Open Space and Recreation District
(S)	Special Use District
[Blue Line]	Zoning Boundaries
[Black Line with Cross-Ticks]	Railroads
[Dashed Line]	Paths
[Circle with Cross]	Section Corners

[CLICK HERE TO RETURN TO INDEX PAGE](#)




Scale: 1" = 600'
Prepared By:
IT Division
City of Aurora
1/19/2021



BA-36

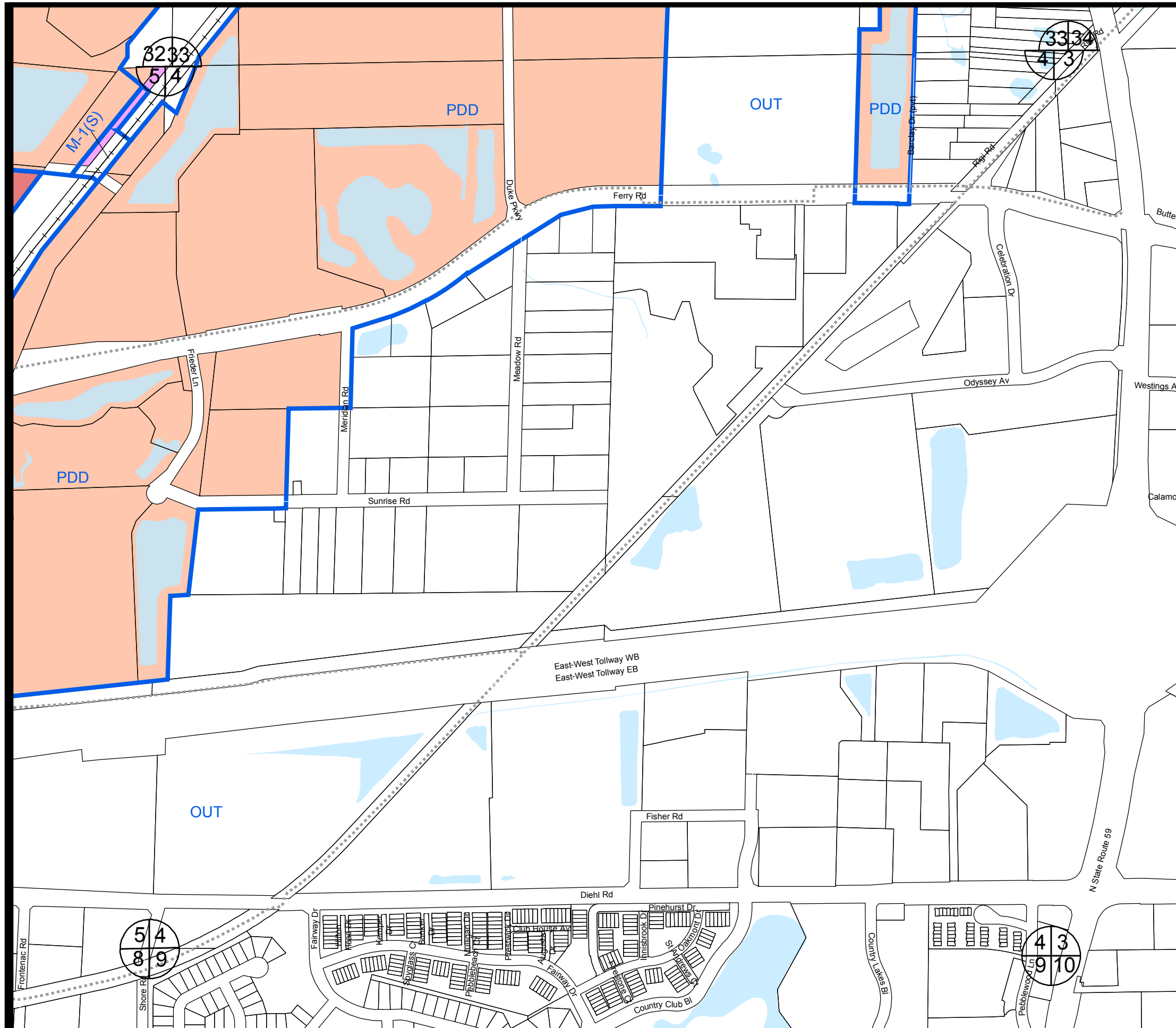
Symbol	Zoning District
E	Estate Dwelling District
R-1, R-2, R-3	One Family Dwelling District
R-4, R-4A	Two Family Dwelling District
R-5	Multiple Family Dwelling District
R-5A	General Residence District
B-1	Business District - Local Retail
B-2	Business District - General Retail
B-3	Business & Wholesale District
B-B	Business Boulevard District
NC	Neighborhood Commercial
DF	Downtown Fringe
DC	Downtown Core
O	Office
ORI	Office/Research/Light Industrial
R-D	Research & Development District
M-1	Manufacturing District - Limited
M-2	Manufacturing District - General
PDD	Planned Development District
P	Park / Open Space
OS-1	Conservation, Open Space and Drainage District
OS-2	Open Space and Recreation District
(S)	Special Use District
[Blue Outline]	Zoning Boundaries
[Black Line]	Railroads
[Dashed Line]	Paths
[Circle with Crosshair]	Section Corners

[CLICK HERE TO RETURN TO INDEX PAGE](#)



Scale: 1" = 600'
Prepared By:
IT Division
City of Aurora
1/19/2021

NA-04



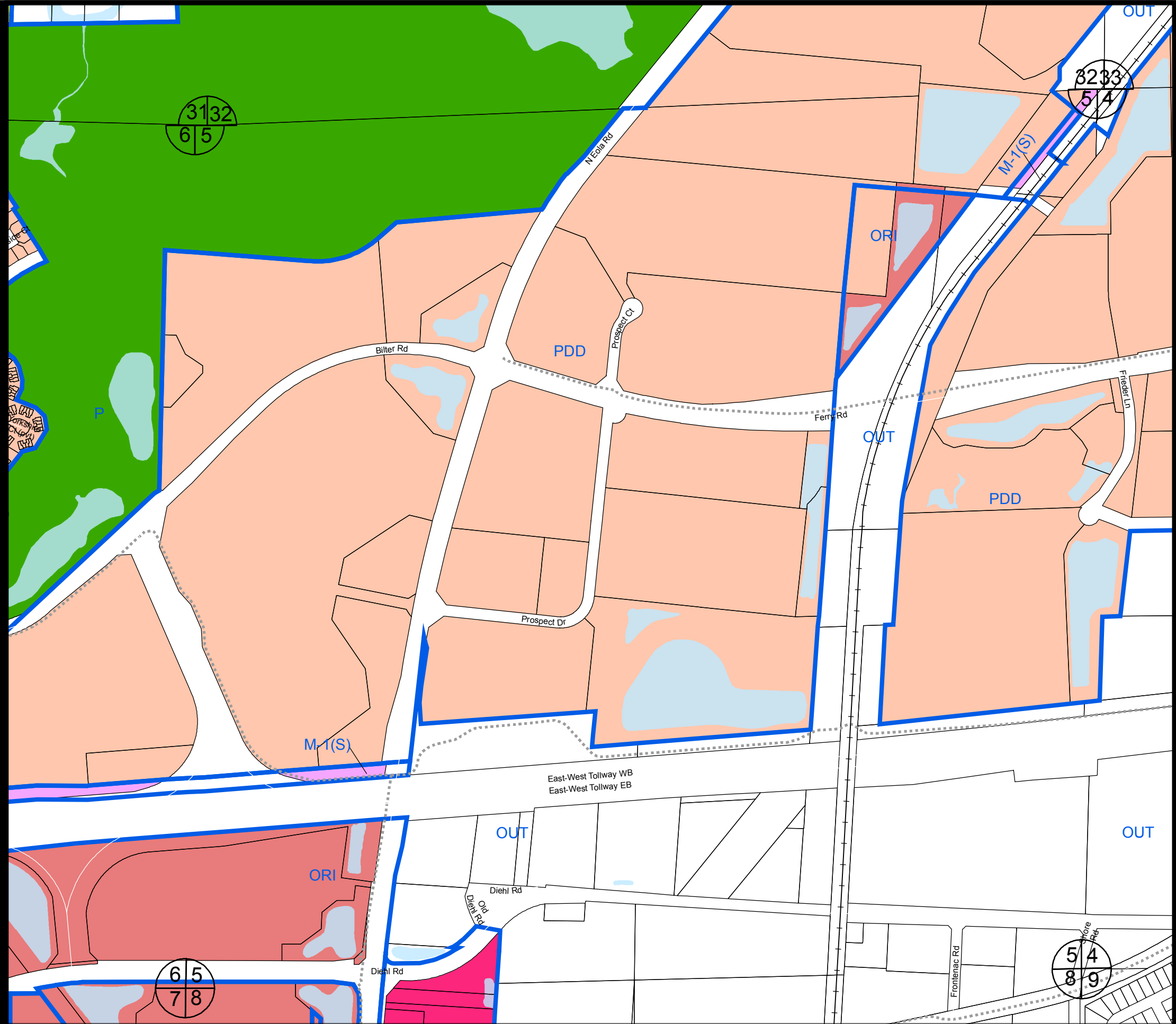
Symbol	Zoning District
E	Estate Dwelling District
R-1, R-2, R-3	One Family Dwelling District
R-4, R-4A	Two Family Dwelling District
R-5	Multiple Family Dwelling District
R-5A	General Residence District
B-1	Business District - Local Retail
B-2	Business District - General Retail
B-3	Business & Wholesale District
B-B	Business Boulevard District
NC	Neighborhood Commercial
DF	Downtown Fringe
DC	Downtown Core
O	Office
ORI	Office/Research/Light Industrial
R-D	Research & Development District
M-1	Manufacturing District - Limited
M-2	Manufacturing District - General
PDD	Planned Development District
P	Park / Open Space
OS-1	Conservation, Open Space and Drainage District
OS-2	Open Space and Recreation District
(S)	Special Use District
[Blue Outline]	Zoning Boundaries
[Black Line]	Railroads
[Dashed Line]	Paths
[Circle with Cross]	Section Corners

[CLICK HERE TO RETURN TO INDEX PAGE](#)




Scale: 1" = 600'
 Prepared By:
 IT Division
 City of Aurora
 1/19/2021

NA-05



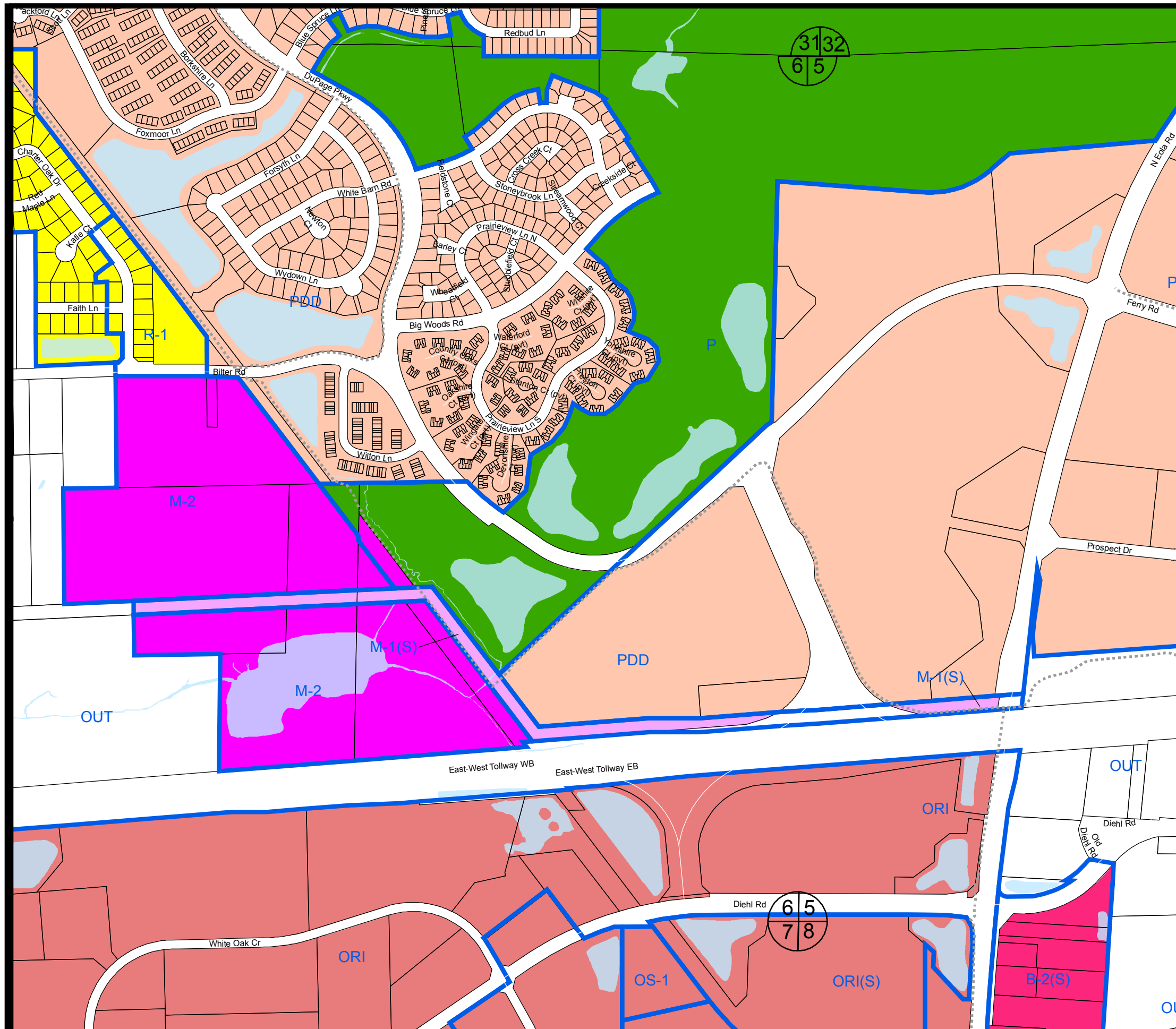
Symbol	Zoning District
E	Estate Dwelling District
R-1, R-2, R-3	One Family Dwelling District
R-4, R-4A	Two Family Dwelling District
R-5	Multiple Family Dwelling District
R-5A	General Residence District
B-1	Business District - Local Retail
B-2	Business District - General Retail
B-3	Business & Wholesale District
B-B	Business Boulevard District
NC	Neighborhood Commercial
DF	Downtown Fringe
DC	Downtown Core
O	Office
ORI	Office/Research/Light Industrial
R-D	Research & Development District
M-1	Manufacturing District - Limited
M-2	Manufacturing District - General
PDD	Planned Development District
P	Park / Open Space
OS-1	Conservation, Open Space and Drainage District
OS-2	Open Space and Recreation District
(S)	Special Use District
[Blue Outline]	Zoning Boundaries
[Line with cross-ticks]	Railroads
[Dashed Line]	Paths
[Crosshair]	Section Corners

[CLICK HERE TO RETURN TO INDEX PAGE](#)



Scale: 1" = 600'
Prepared By:
IT Division
City of Aurora
1/19/2021

NA-06



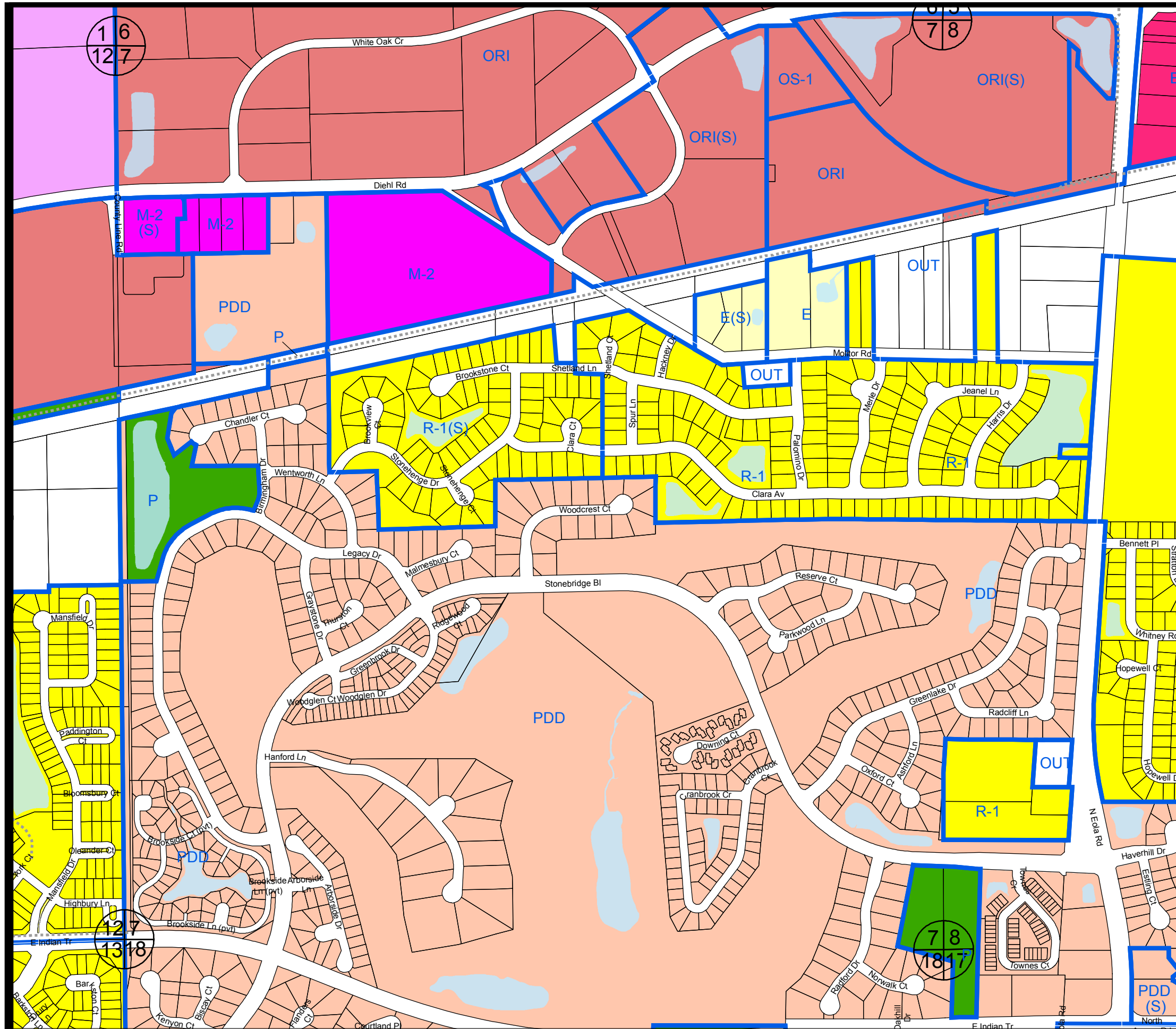
Symbol	Zoning District
E	Estate Dwelling District
R-1, R-2, R-3	One Family Dwelling District
R-4, R-4A	Two Family Dwelling District
R-5	Multiple Family Dwelling District
R-5A	General Residence District
B-1	Business District - Local Retail
B-2	Business District - General Retail
B-3	Business & Wholesale District
B-B	Business Boulevard District
NC	Neighborhood Commercial
DF	Downtown Fringe
DC	Downtown Core
O	Office
ORI	Office/Research/Light Industrial
R-D	Research & Development District
M-1	Manufacturing District - Limited
M-2	Manufacturing District - General
PDD	Planned Development District
P	Park / Open Space
OS-1	Conservation, Open Space and Drainage District
OS-2	Open Space and Recreation District
(S)	Special Use District
[Blue Outline]	Zoning Boundaries
[Black Line]	Railroads
[Dashed Line]	Paths
[Circle with Cross]	Section Corners

[CLICK HERE TO RETURN TO INDEX PAGE](#)



Scale: 1" = 600'
 Prepared By:
 IT Division
 City of Aurora
 1/19/2021

NA-07



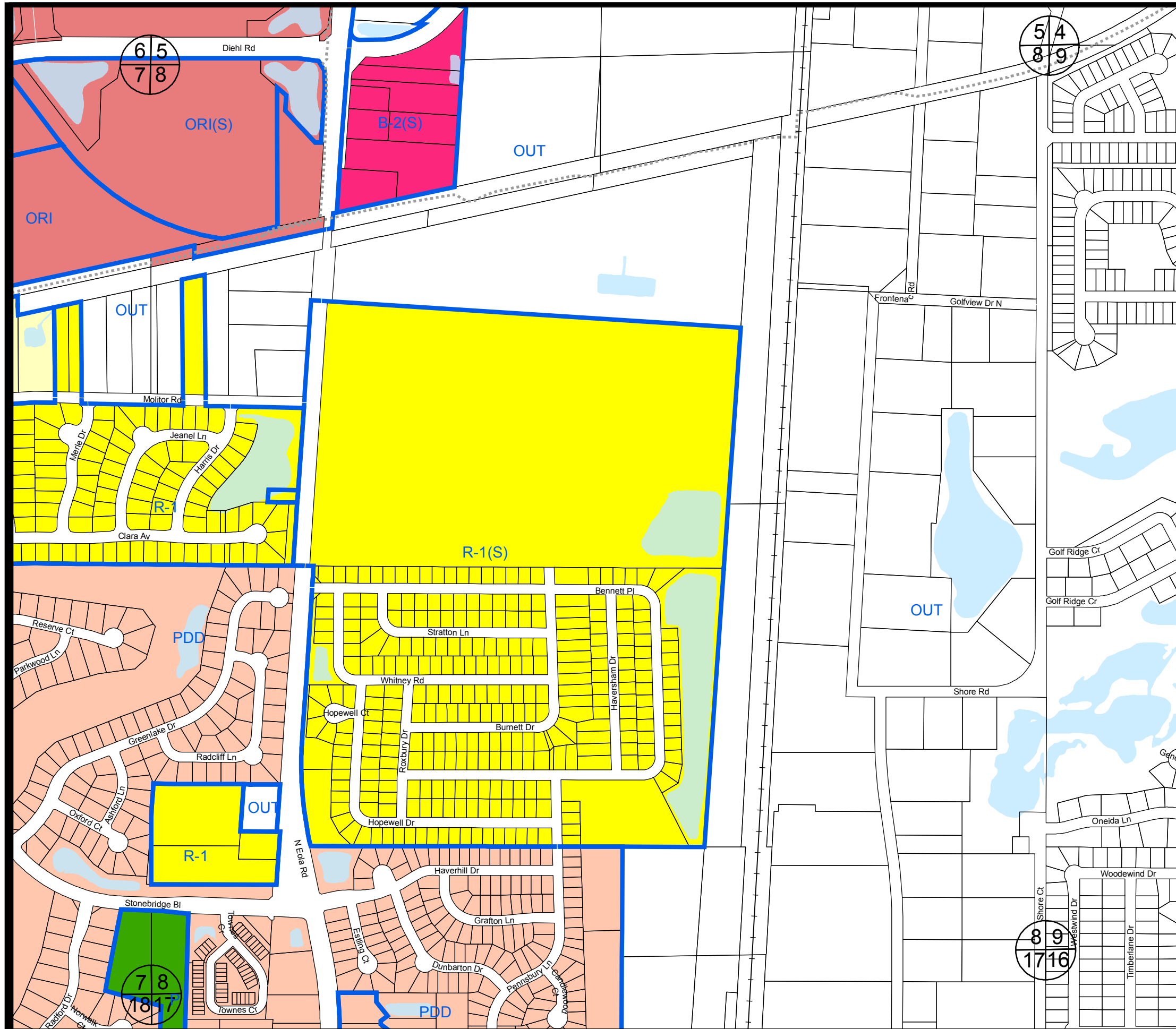
Symbol	Zoning District
E	Estate Dwelling District
R-1, R-2, R-3	One Family Dwelling District
R-4, R-4A	Two Family Dwelling District
R-5	Multiple Family Dwelling District
R-5A	General Residence District
B-1	Business District - Local Retail
B-2	Business District - General Retail
B-3	Business & Wholesale District
B-B	Business Boulevard District
NC	Neighborhood Commercial
DF	Downtown Fringe
DC	Downtown Core
O	Office
ORI	Office/Research/Light Industrial
R-D	Research & Development District
M-1	Manufacturing District - Limited
M-2	Manufacturing District - General
PDD	Planned Development District
P	Park / Open Space
OS-1	Conservation, Open Space and Drainage District
OS-2	Open Space and Recreation District
(S)	Special Use District
[Blue outline]	Zoning Boundaries
[Black line]	Railroads
[Dashed line]	Paths
[Circle with cross]	Section Corners

[CLICK HERE TO RETURN TO INDEX PAGE](#)



Scale: 1" = 600'
 Prepared By:
 IT Division
 City of Aurora
 1/19/2021

NA-08



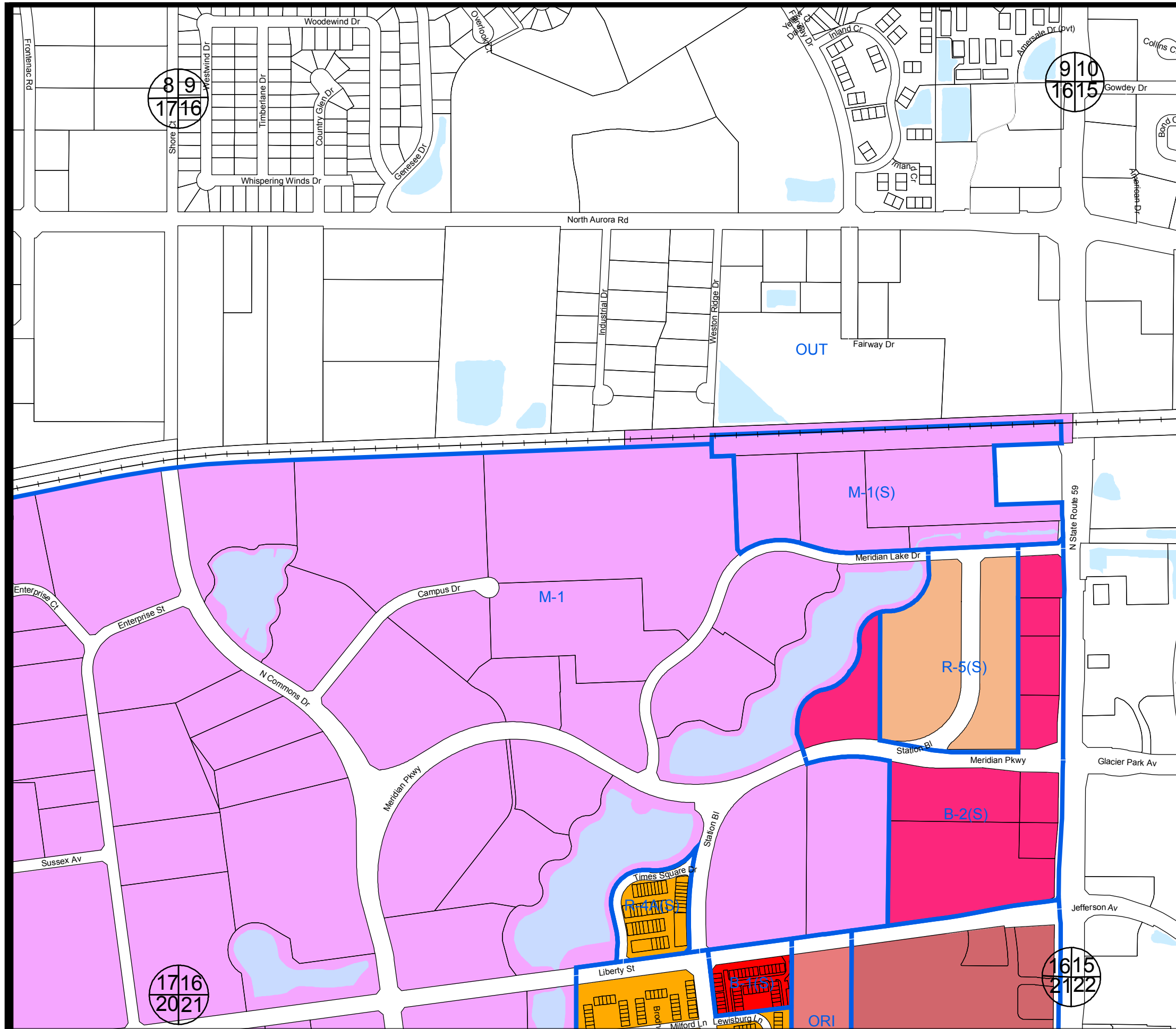
Symbol	Zoning District
E	Estate Dwelling District
R-1, R-2, R-3	One Family Dwelling District
R-4, R-4A	Two Family Dwelling District
R-5	Multiple Family Dwelling District
R-5A	General Residence District
B-1	Business District - Local Retail
B-2	Business District - General Retail
B-3	Business & Wholesale District
B-B	Business Boulevard District
NC	Neighborhood Commercial
DF	Downtown Fringe
DC	Downtown Core
O	Office
ORI	Office/Research/Light Industrial
R-D	Research & Development District
M-1	Manufacturing District - Limited
M-2	Manufacturing District - General
PDD	Planned Development District
P	Park / Open Space
OS-1	Conservation, Open Space and Drainage District
OS-2	Open Space and Recreation District
(S)	Special Use District
[Blue Outline]	Zoning Boundaries
[Black Line]	Railroads
[Dashed Line]	Paths
[Circle with Crosshair]	Section Corners

[CLICK HERE TO RETURN TO INDEX PAGE](#)



Scale: 1" = 600'
 Prepared By:
 IT Division
 City of Aurora
 1/19/2021

NA-16



Symbol	Zoning District
E	Estate Dwelling District
R-1, R-2, R-3	One Family Dwelling District
R-4, R-4A	Two Family Dwelling District
R-5	Multiple Family Dwelling District
R-5A	General Residence District
B-1	Business District - Local Retail
B-2	Business District - General Retail
B-3	Business & Wholesale District
B-B	Business Boulevard District
NC	Neighborhood Commercial
DF	Downtown Fringe
DC	Downtown Core
O	Office
ORI	Office/Research/Light Industrial
R-D	Research & Development District
M-1	Manufacturing District - Limited
M-2	Manufacturing District - General
PDD	Planned Development District
P	Park / Open Space
OS-1	Conservation, Open Space and Drainage District
OS-2	Open Space and Recreation District
(S)	Special Use District
[Blue Outline]	Zoning Boundaries
[Black Line]	Railroads
[Dashed Line]	Paths
[Circle with Cross]	Section Corners

[CLICK HERE TO RETURN TO INDEX PAGE](#)



Scale: 1" = 600'
 Prepared By:
 IT Division
 City of Aurora
 1/19/2021

NA-17

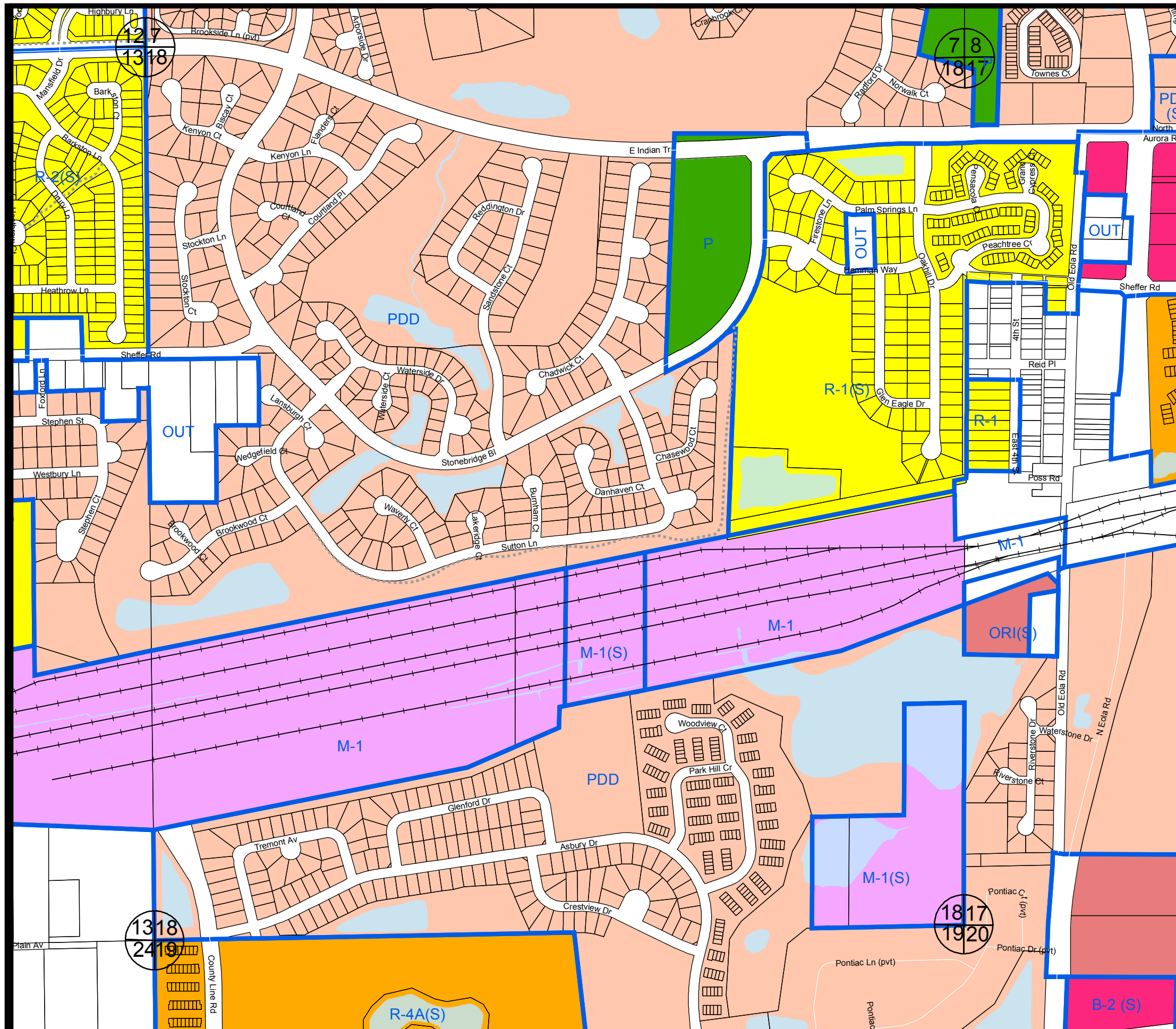
Symbol		Zoning District	
	E	Estate Dwelling District	
	R-1, R-2, R-3	One Family Dwelling District	
	R-4, R-4A	Two Family Dwelling District	
	R-5	Multiple Family Dwelling District	
	R-5A	General Residence District	
	B-1	Business District - Local Retail	
	B-2	Business District - General Retail	
	B-3	Business & Wholesale District	
	B-B	Business Boulevard District	
	NC	Neighborhood Commercial	
	DF	Downtown Fringe	
	DC	Downtown Core	
	O	Office	
	ORI	Office/Research/Light Industrial	
	R-D	Research & Development District	
	M-1	Manufacturing District - Limited	
	M-2	Manufacturing District - General	
	PDD	Planned Development District	
	P	Park / Open Space	
	OS-1	Conservation, Open Space and Drainage District	
	OS-2	Open Space and Recreation District	
	(S)	Special Use District	
		Zoning Boundaries	
		Railroads	
		Paths	
		Section Corners	

**CLICK HERE TO RETURN
TO INDEX PAGE**



Scale: 1" = 600'
Prepared By;
IT Division
City of Aurora
1/19/2021

NA-18



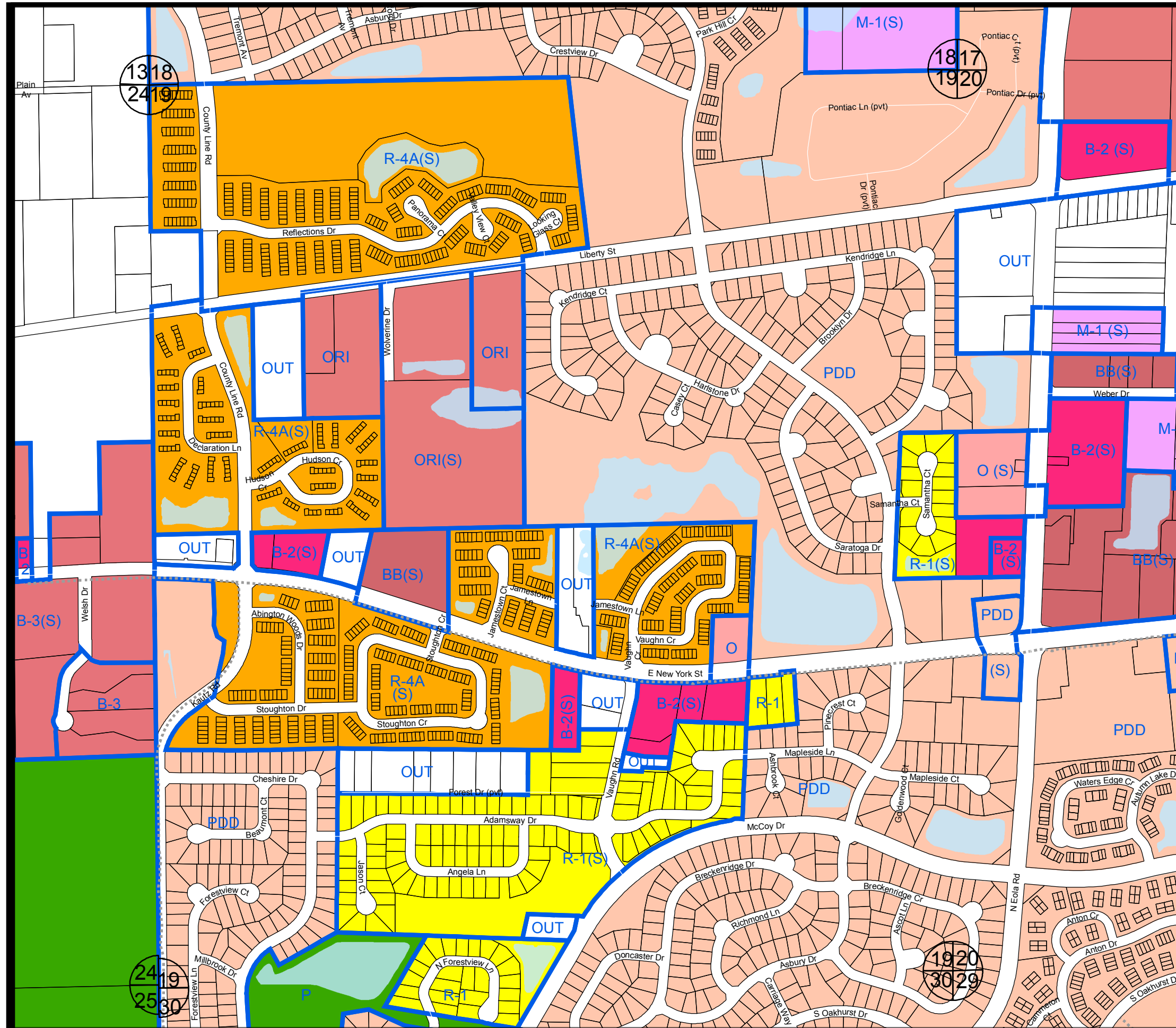
Symbol	Zoning District
	Estate Dwelling District
	One Family Dwelling District
	Two Family Dwelling District
	Multiple Family Dwelling District
	General Residence District
	Business District - Local Retail
	Business District - General Retail
	Business & Wholesale District
	Business Boulevard District
	Neighborhood Commercial
	Downtown Fringe
	Downtown Core
	Office
	Office/Research/Light Industrial
	Research & Development District
	Manufacturing District - Limited
	Manufacturing District - General
	Planned Development District
	Park / Open Space
	Conservation, Open Space and Drainage District
	Open Space and Recreation District
	Special Use District
	Zoning Boundaries
	Railroads
	Paths
	Section Corners

**CLICK HERE TO RETURN
TO INDEX PAGE**



Scale: 1" = 600'
Prepared By;
IT Division
City of Aurora
1/19/2021

NA-19



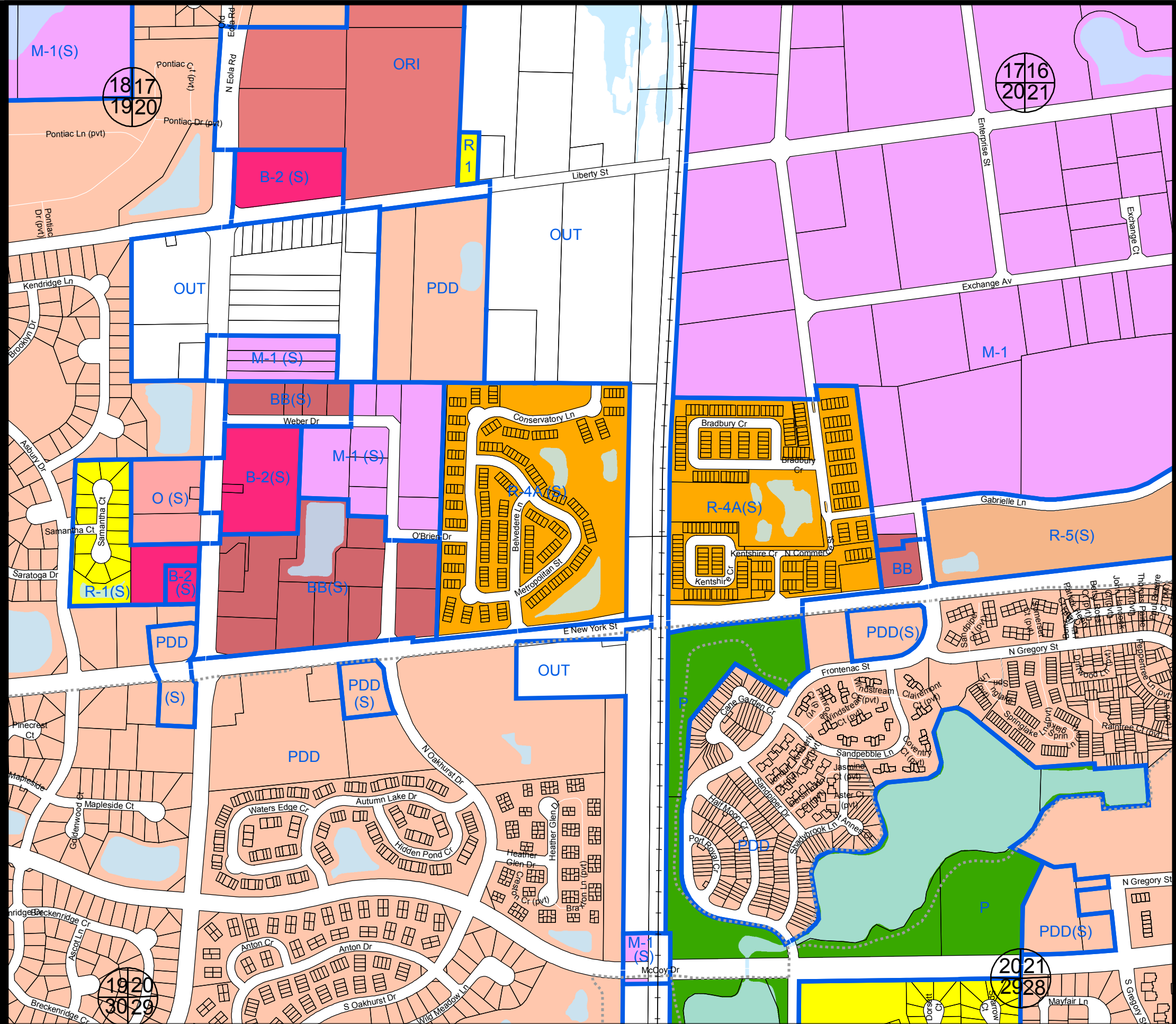
Symbol	Zoning District
E	Estate Dwelling District
R-1, R-2, R-3	One Family Dwelling District
R-4, R-4A	Two Family Dwelling District
R-5	Multiple Family Dwelling District
R-5A	General Residence District
B-1	Business District - Local Retail
B-2	Business District - General Retail
B-3	Business & Wholesale District
B-B	Business Boulevard District
NC	Neighborhood Commercial
DF	Downtown Fringe
DC	Downtown Core
O	Office
ORI	Office/Research/Light Industrial
R-D	Research & Development District
M-1	Manufacturing District - Limited
M-2	Manufacturing District - General
PDD	Planned Development District
P	Park / Open Space
OS-1	Conservation, Open Space and Drainage District
OS-2	Open Space and Recreation District
(S)	Special Use District
[Blue Outline]	Zoning Boundaries
[Black Line]	Railroads
[Dashed Line]	Paths
[Circle with Cross]	Section Corners

[CLICK HERE TO RETURN TO INDEX PAGE](#)




Scale: 1" = 600'
 Prepared By:
 IT Division
 City of Aurora
 1/19/2021

NA-20



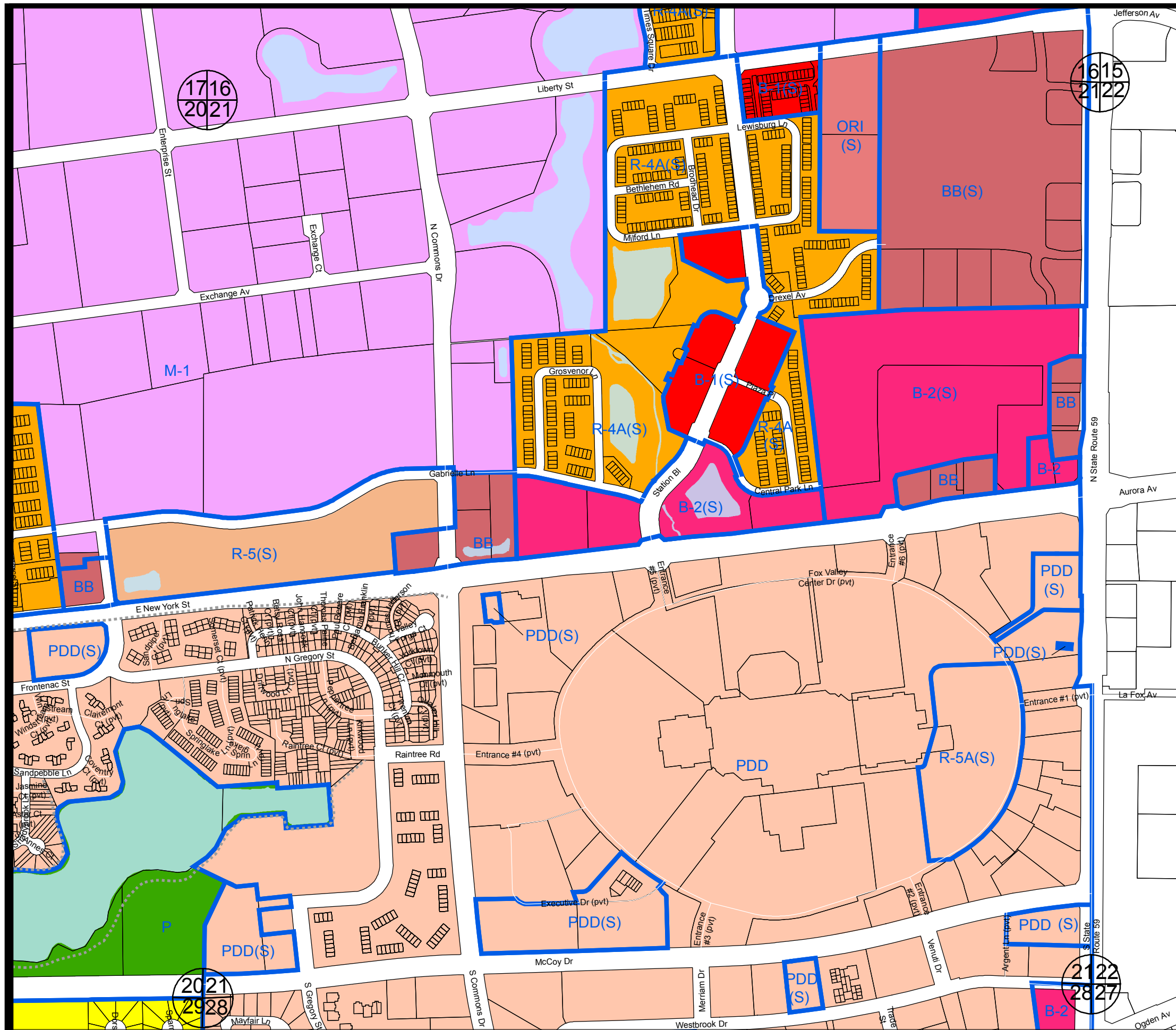
Symbol	Zoning District
E	Estate Dwelling District
R-1, R-2, R-3	One Family Dwelling District
R-4, R-4A	Two Family Dwelling District
R-5	Multiple Family Dwelling District
R-5A	General Residence District
B-1	Business District - Local Retail
B-2	Business District - General Retail
B-3	Business & Wholesale District
B-B	Business Boulevard District
NC	Neighborhood Commercial
DF	Downtown Fringe
DC	Downtown Core
O	Office
ORI	Office/Research/Light Industrial
R-D	Research & Development District
M-1	Manufacturing District - Limited
M-2	Manufacturing District - General
PDD	Planned Development District
P	Park / Open Space
OS-1	Conservation, Open Space and Drainage District
OS-2	Open Space and Recreation District
(S)	Special Use District
[Blue Outline]	Zoning Boundaries
[Black Line with Cross-Ticks]	Railroads
[Dashed Line]	Paths
[Circle with Crosshair]	Section Corners

[CLICK HERE TO RETURN TO INDEX PAGE](#)




Scale: 1" = 600'
Prepared By:
IT Division
City of Aurora
1/19/2021

NA-21



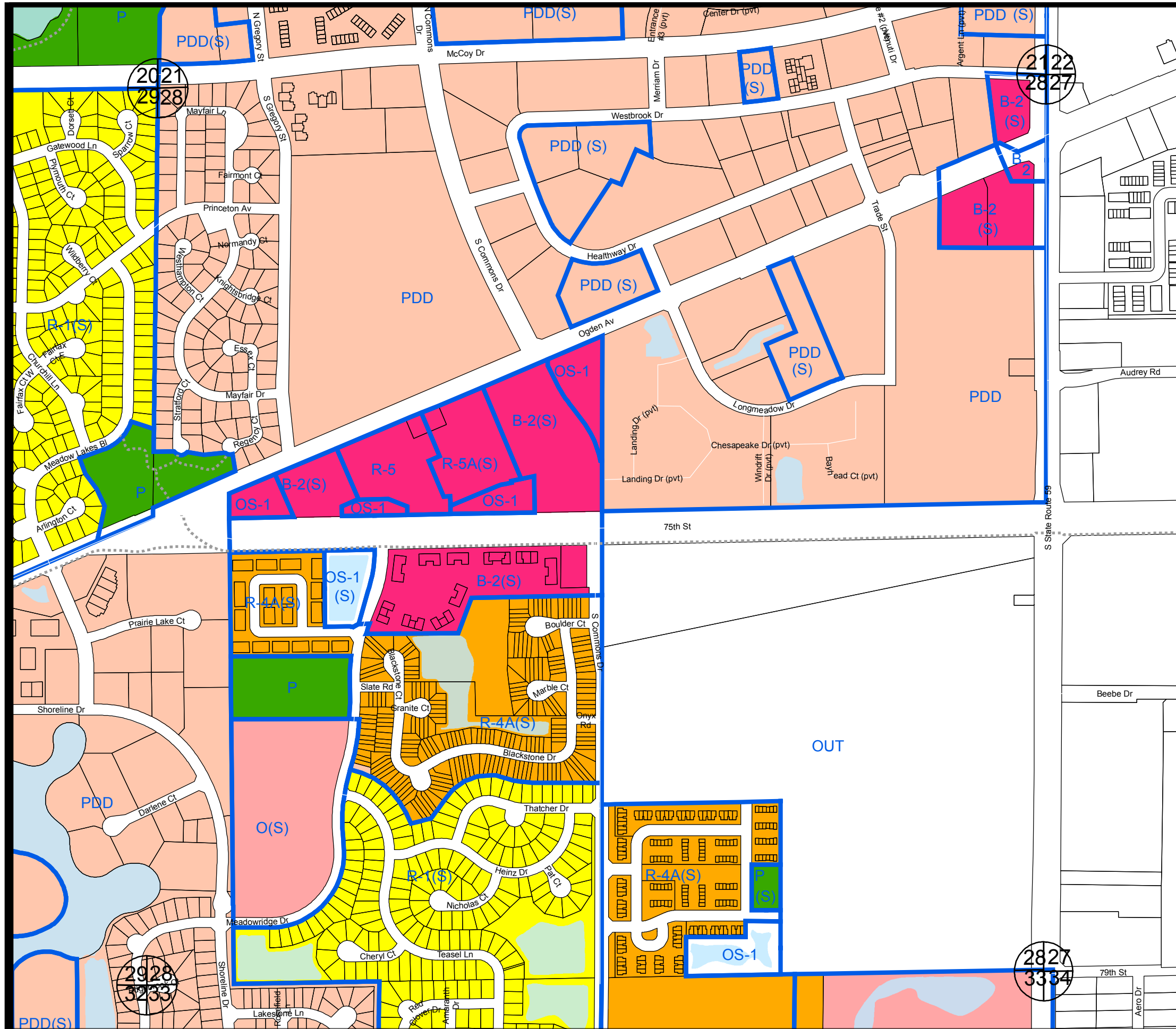
Symbol	Zoning District
E	Estate Dwelling District
R-1, R-2, R-3	One Family Dwelling District
R-4, R-4A	Two Family Dwelling District
R-5	Multiple Family Dwelling District
R-5A	General Residence District
B-1	Business District - Local Retail
B-2	Business District - General Retail
B-3	Business & Wholesale District
B-B	Business Boulevard District
NC	Neighborhood Commercial
DF	Downtown Fringe
DC	Downtown Core
O	Office
ORI	Office/Research/Light Industrial
R-D	Research & Development District
M-1	Manufacturing District - Limited
M-2	Manufacturing District - General
PDD	Planned Development District
P	Park / Open Space
OS-1	Conservation, Open Space and Drainage District
OS-2	Open Space and Recreation District
(S)	Special Use District
[Blue Outline]	Zoning Boundaries
[Black Line]	Railroads
[Dashed Line]	Paths
[Circle with Cross]	Section Corners

[CLICK HERE TO RETURN TO INDEX PAGE](#)




Scale: 1" = 600'
 Prepared By:
 IT Division
 City of Aurora
 1/19/2021

NA-28



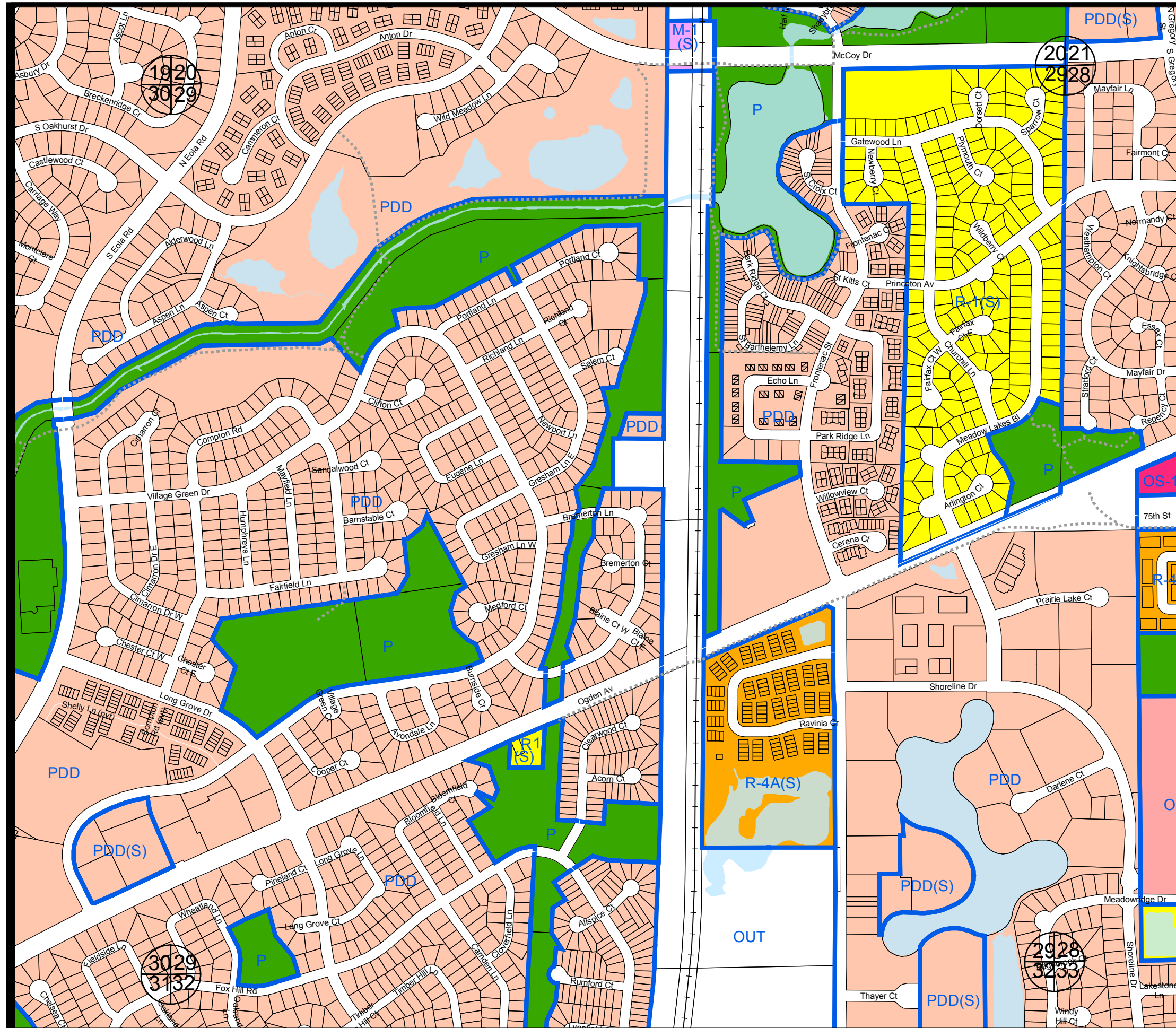
Symbol	Zoning District
E	Estate Dwelling District
R-1, R-2, R-3	One Family Dwelling District
R-4, R-4A	Two Family Dwelling District
R-5	Multiple Family Dwelling District
R-5A	General Residence District
B-1	Business District - Local Retail
B-2	Business District - General Retail
B-3	Business & Wholesale District
B-B	Business Boulevard District
NC	Neighborhood Commercial
DF	Downtown Fringe
DC	Downtown Core
O	Office
ORI	Office/Research/Light Industrial
R-D	Research & Development District
M-1	Manufacturing District - Limited
M-2	Manufacturing District - General
PDD	Planned Development District
P	Park / Open Space
OS-1	Conservation, Open Space and Drainage District
OS-2	Open Space and Recreation District
(S)	Special Use District
[Blue Outline]	Zoning Boundaries
[Black Line]	Railroads
[Dashed Line]	Paths
[Circle with Cross]	Section Corners

[CLICK HERE TO RETURN TO INDEX PAGE](#)



Scale: 1" = 600'
Prepared By:
IT Division
City of Aurora
1/19/2021

NA-29



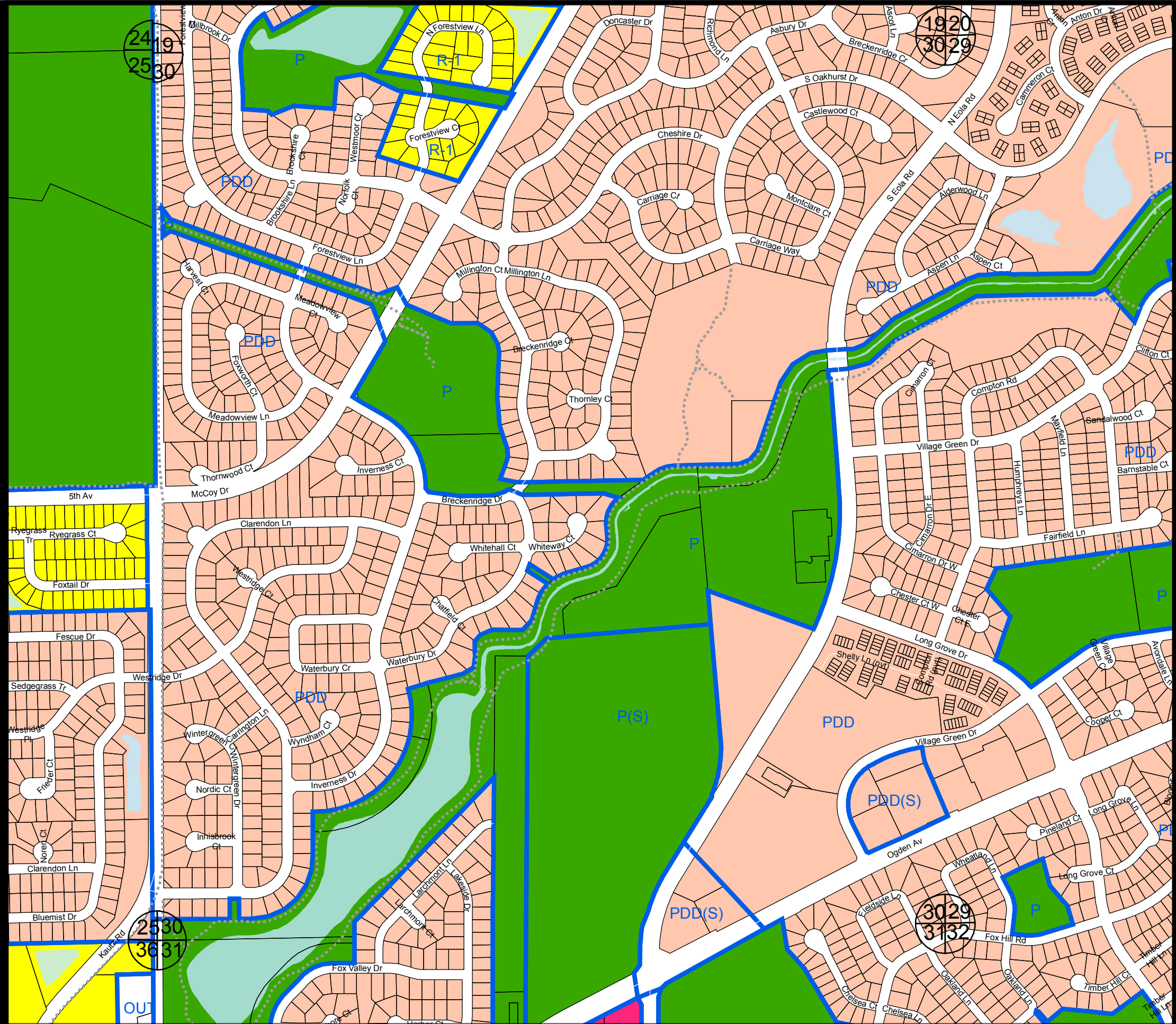
Symbol	Zoning District
E	Estate Dwelling District
R-1, R-2, R-3	One Family Dwelling District
R-4, R-4A	Two Family Dwelling District
R-5	Multiple Family Dwelling District
R-5A	General Residence District
B-1	Business District - Local Retail
B-2	Business District - General Retail
B-3	Business & Wholesale District
B-B	Business Boulevard District
NC	Neighborhood Commercial
DF	Downtown Fringe
DC	Downtown Core
O	Office
ORI	Office/Research/Light Industrial
R-D	Research & Development District
M-1	Manufacturing District - Limited
M-2	Manufacturing District - General
PDD	Planned Development District
P	Park / Open Space
OS-1	Conservation, Open Space and Drainage District
OS-2	Open Space and Recreation District
(S)	Special Use District
[Blue Outline]	Zoning Boundaries
[Black Line]	Railroads
[Dashed Line]	Paths
[Circle with Crosshair]	Section Corners

[CLICK HERE TO RETURN TO INDEX PAGE](#)




Scale: 1" = 600'
 Prepared By:
 IT Division
 City of Aurora
 1/19/2021

NA-30



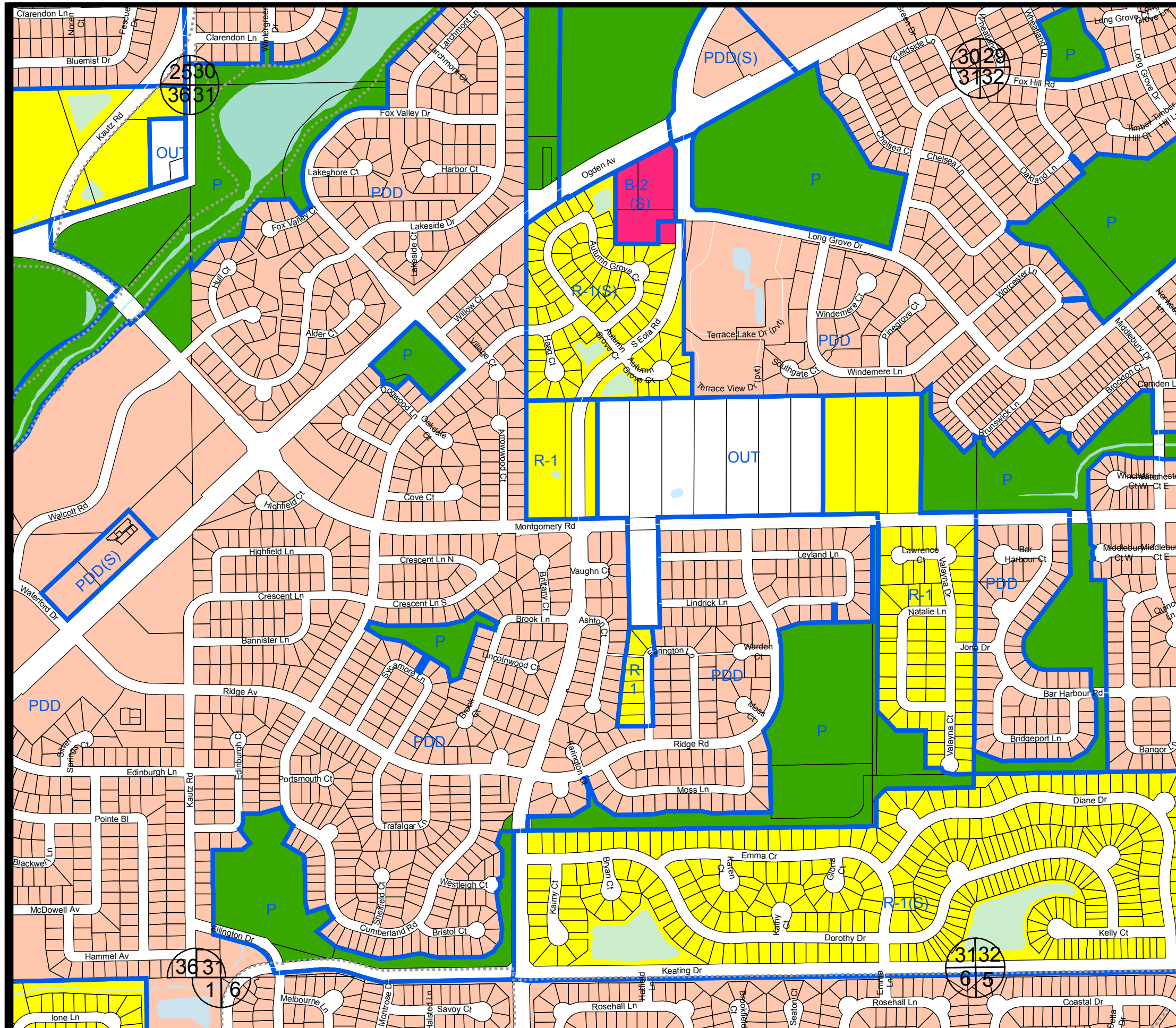
Symbol	Zoning District
E	Estate Dwelling District
R-1, R-2, R-3	One Family Dwelling District
R-4, R-4A	Two Family Dwelling District
R-5	Multiple Family Dwelling District
R-5A	General Residence District
B-1	Business District - Local Retail
B-2	Business District - General Retail
B-3	Business & Wholesale District
B-B	Business Boulevard District
NC	Neighborhood Commercial
DF	Downtown Fringe
DC	Downtown Core
O	Office
ORI	Office/Research/Light Industrial
R-D	Research & Development District
M-1	Manufacturing District - Limited
M-2	Manufacturing District - General
PDD	Planned Development District
P	Park / Open Space
OS-1	Conservation, Open Space and Drainage District
OS-2	Open Space and Recreation District
(S)	Special Use District
[Blue outline]	Zoning Boundaries
[Black line]	Railroads
[Dashed line]	Paths
[Circle with cross]	Section Corners

[CLICK HERE TO RETURN TO INDEX PAGE](#)




Scale: 1" = 600'
Prepared By:
IT Division
City of Aurora
1/19/2021

NA-31



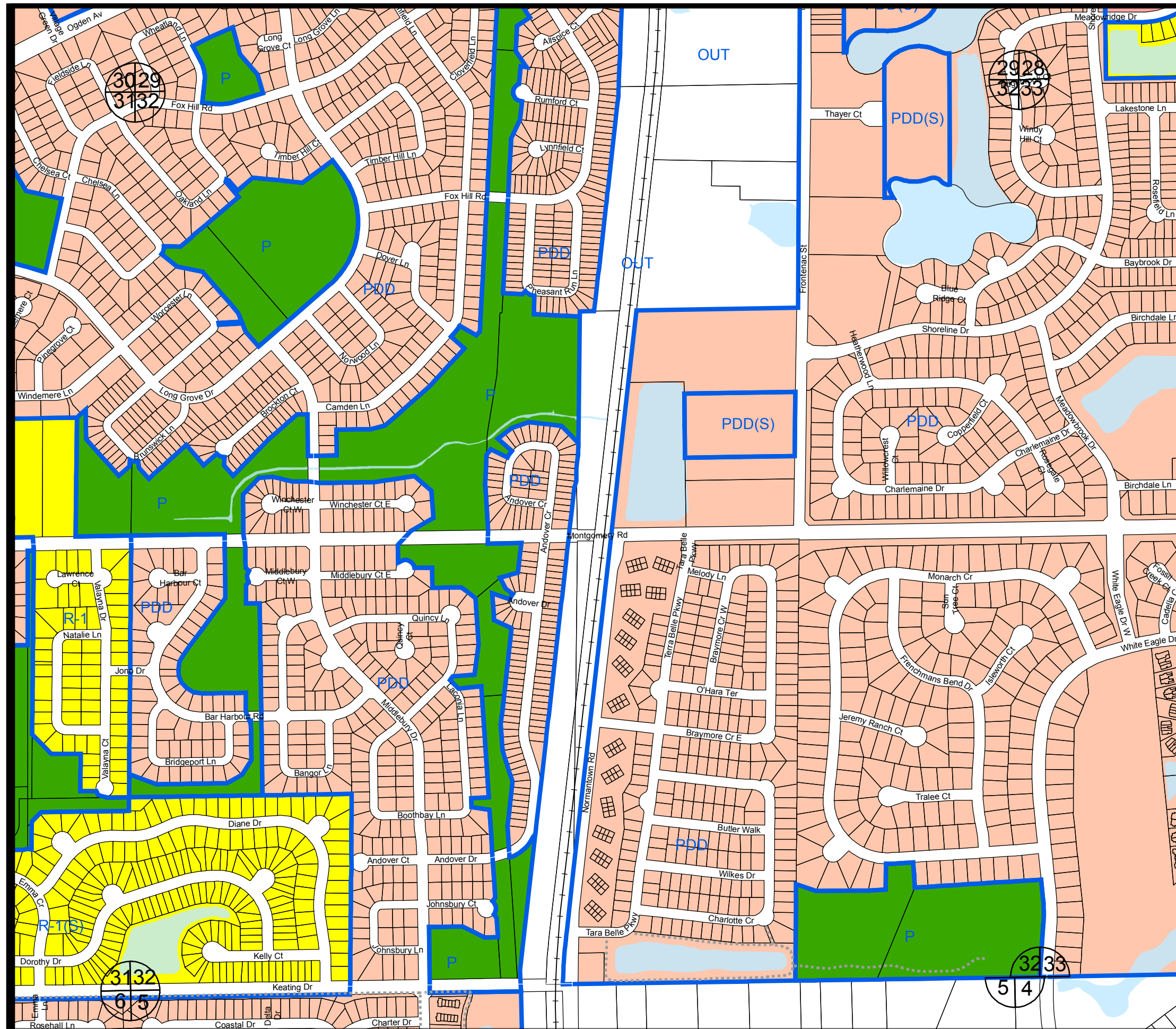
Symbol	Zoning District
	Estate Dwelling District
	One Family Dwelling District
	Two Family Dwelling District
	Multiple Family Dwelling District
	General Residence District
	Business District - Local Retail
	Business District - General Retail
	Business & Wholesale District
	Business Boulevard District
	Neighborhood Commercial
	Downtown Fringe
	Downtown Core
	Office
	Office/Research/Light Industrial
	Research & Development District
	Manufacturing District - Limited
	Manufacturing District - General
	Planned Development District
	Park / Open Space
	Conservation, Open Space and Drainage District
	Open Space and Recreation District
	Special Use District
	Zoning Boundaries
	Railroads
	Paths
	Section Corners

**CLICK HERE TO RETURN
TO INDEX PAGE**




Scale: 1" = 600'
Prepared By;
IT Division
City of Aurora
1/19/2021

NA-32



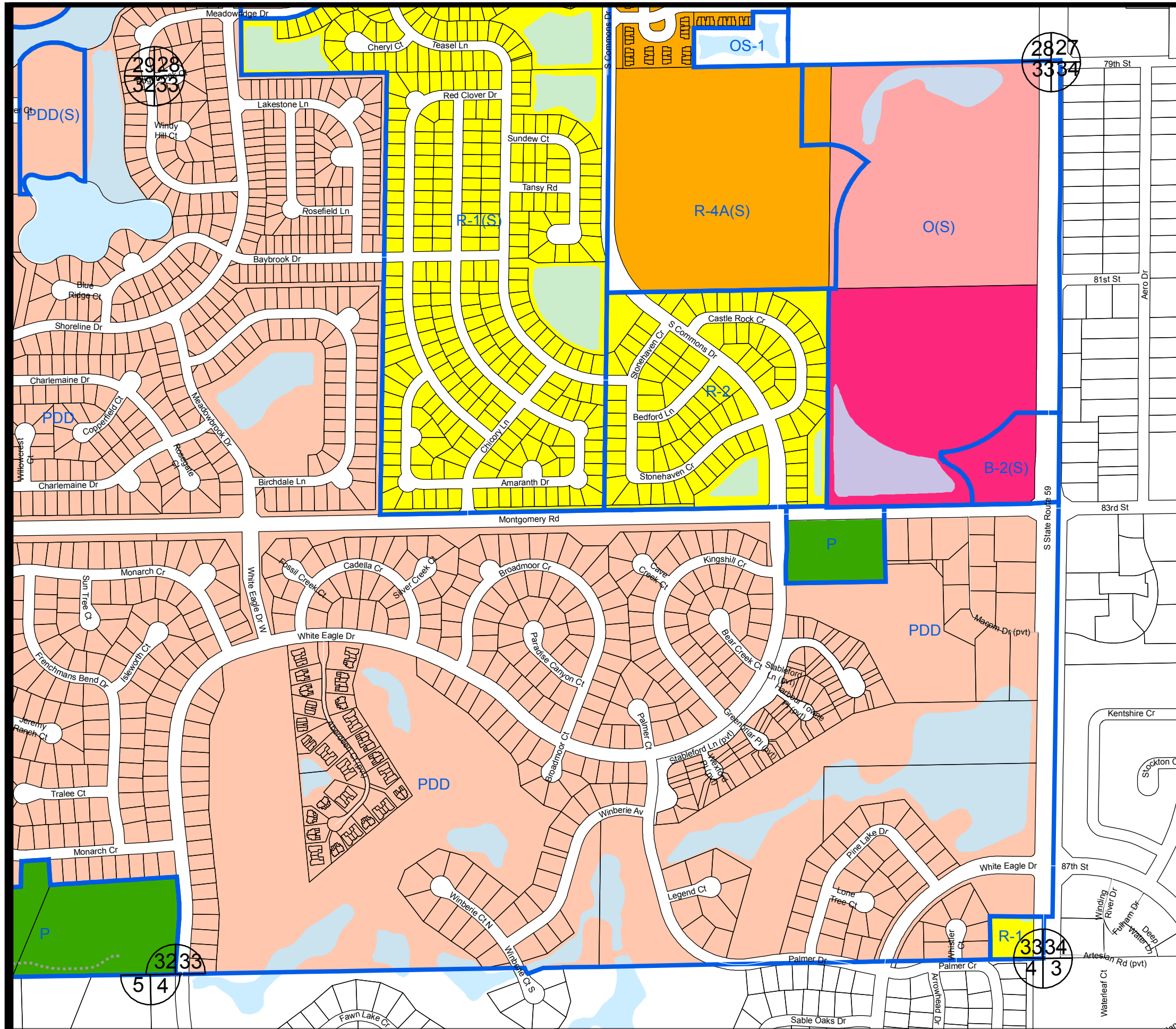
Symbol	Zoning District
E	Estate Dwelling District
R-1, R-2, R-3	One Family Dwelling District
R-4, R-4A	Two Family Dwelling District
R-5	Multiple Family Dwelling District
R-5A	General Residence District
B-1	Business District - Local Retail
B-2	Business District - General Retail
B-3	Business & Wholesale District
B-B	Business Boulevard District
NC	Neighborhood Commercial
DF	Downtown Fringe
DC	Downtown Core
O	Office
ORI	Office/Research/Light Industrial
R-D	Research & Development District
M-1	Manufacturing District - Limited
M-2	Manufacturing District - General
PDD	Planned Development District
P	Park / Open Space
OS-1	Conservation, Open Space and Drainage District
OS-2	Open Space and Recreation District
(S)	Special Use District
	Zoning Boundaries
	Railroads
	Paths
	Section Corners

**CLICK HERE TO RETURN
TO INDEX PAGE**



Scale: 1" = 600'
Prepared By;
IT Division
City of Aurora
1/19/2021

NA-33



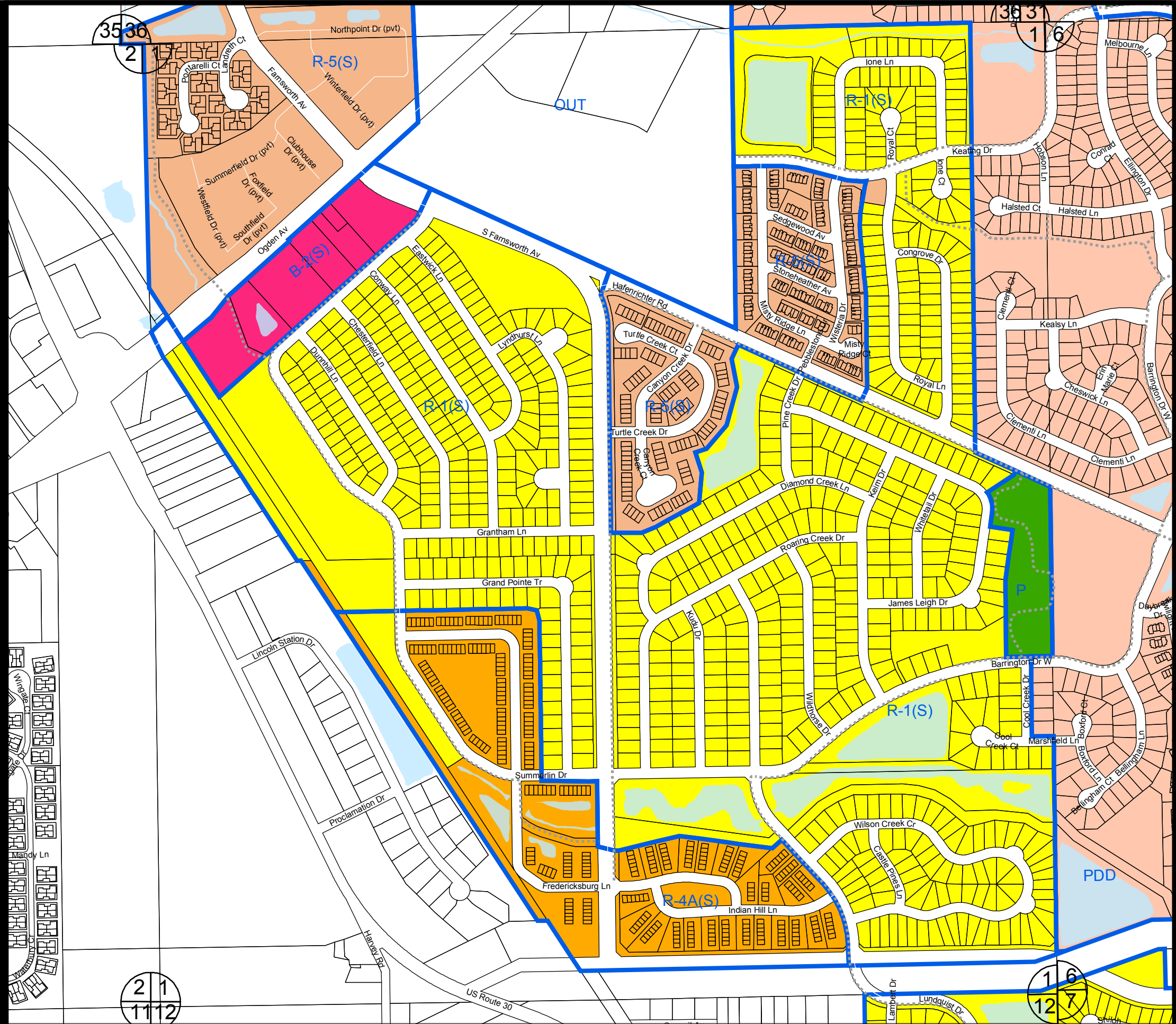
Symbol	Zoning District
E	Estate Dwelling District
R-1, R-2, R-3	One Family Dwelling District
R-4, R-4A	Two Family Dwelling District
R-5	Multiple Family Dwelling District
R-5A	General Residence District
B-1	Business District - Local Retail
B-2	Business District - General Retail
B-3	Business & Wholesale District
B-B	Business Boulevard District
NC	Neighborhood Commercial
DF	Downtown Fringe
DC	Downtown Core
O	Office
ORI	Office/Research/Light Industrial
R-D	Research & Development District
M-1	Manufacturing District - Limited
M-2	Manufacturing District - General
PDD	Planned Development District
P	Park / Open Space
OS-1	Conservation, Open Space and Drainage District
OS-2	Open Space and Recreation District
(S)	Special Use District
[Blue Line]	Zoning Boundaries
[Black Line]	Railroads
[Dashed Line]	Paths
[Circle with Cross]	Section Corners

[CLICK HERE TO RETURN TO INDEX PAGE](#)




Scale: 1" = 600'
 Prepared By:
 IT Division
 City of Aurora
 1/19/2021

OS-01



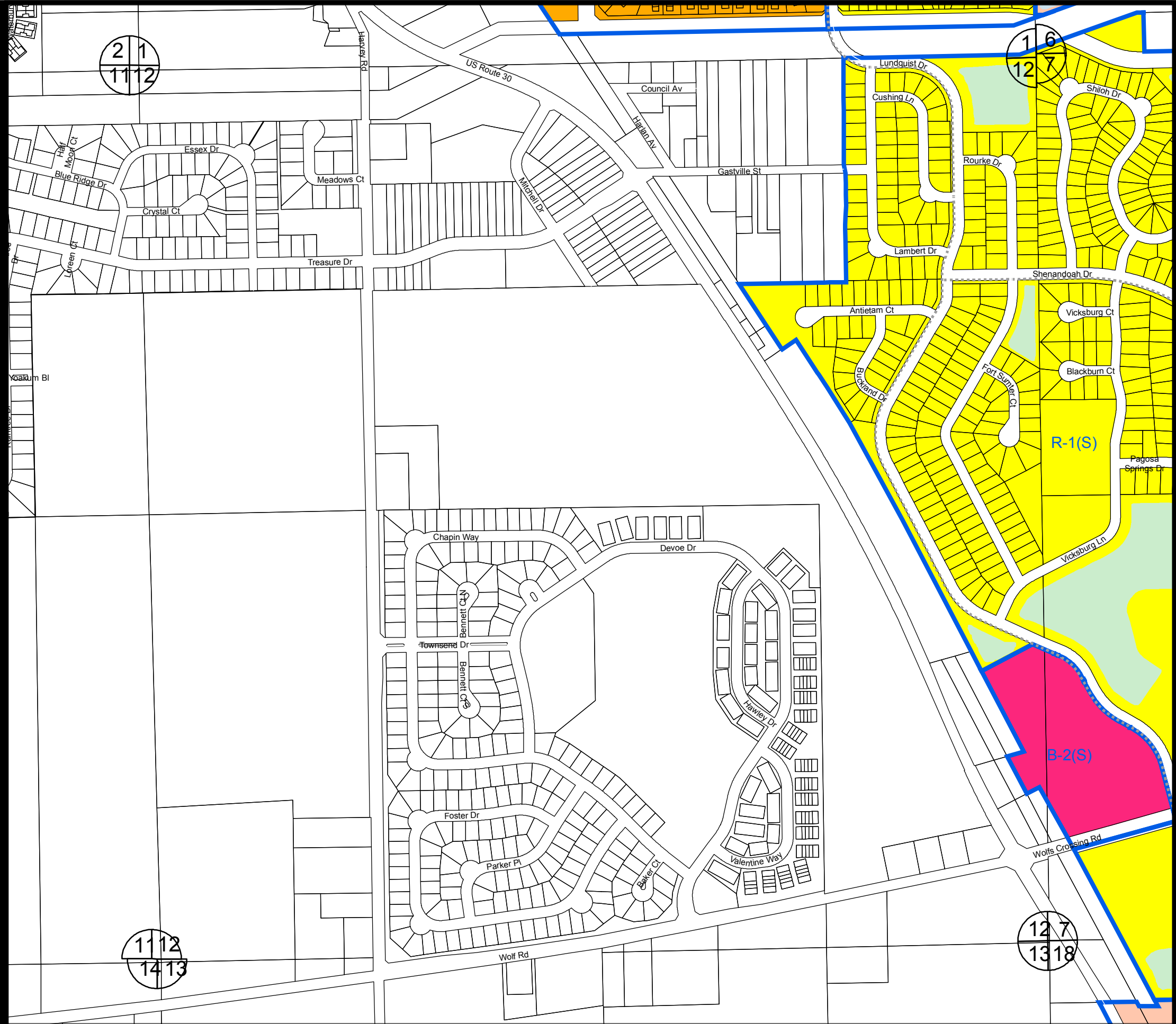
Symbol	Zoning District
E	Estate Dwelling District
R-1, R-2, R-3	One Family Dwelling District
R-4, R-4A	Two Family Dwelling District
R-5	Multiple Family Dwelling District
R-5A	General Residence District
B-1	Business District - Local Retail
B-2	Business District - General Retail
B-3	Business & Wholesale District
B-B	Business Boulevard District
NC	Neighborhood Commercial
DF	Downtown Fringe
DC	Downtown Core
O	Office
ORI	Office/Research/Light Industrial
R-D	Research & Development District
M-1	Manufacturing District - Limited
M-2	Manufacturing District - General
PDD	Planned Development District
P	Park / Open Space
OS-1	Conservation, Open Space and Drainage District
OS-2	Open Space and Recreation District
(S)	Special Use District
[Blue Outline]	Zoning Boundaries
[Black Line]	Railroads
[Dashed Line]	Paths
[Circle with Cross]	Section Corners

[CLICK HERE TO RETURN TO INDEX PAGE](#)




Scale: 1" = 600'
 Prepared By:
 IT Division
 City of Aurora
 1/19/2021

OS-12



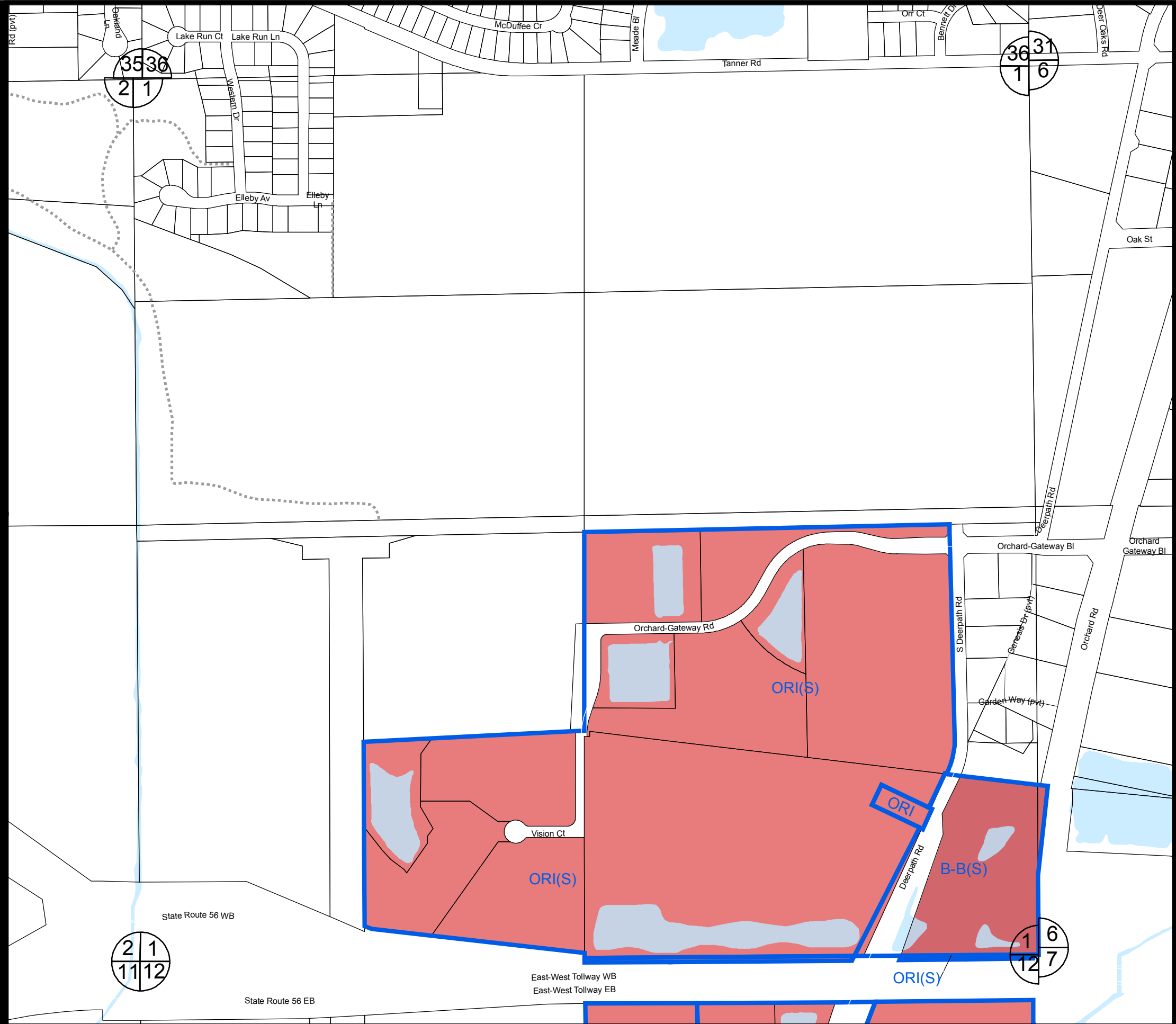
Symbol	Zoning District
E	Estate Dwelling District
R-1,R-2,R-3	One Family Dwelling District
R-4, R-4A	Two Family Dwelling District
R-5	Multiple Family Dwelling District
R-5A	General Residence District
B-1	Business District - Local Retail
B-2	Business District - General Retail
B-3	Business & Wholesale District
B-B	Business Boulevard District
NC	Neighborhood Commercial
DF	Downtown Fringe
DC	Downtown Core
O	Office
ORI	Office/Research/Light Industrial
R-D	Research & Development District
M-1	Manufacturing District - Limited
M-2	Manufacturing District - General
PDD	Planned Development District
P	Park / Open Space
OS-1	Conservation, Open Space and Drainage District
OS-2	Open Space and Recreation District
(S)	Special Use District
[Blue Outline]	Zoning Boundaries
[Black Line]	Railroads
[Dashed Line]	Paths
[Circle with Crosshair]	Section Corners

[CLICK HERE TO RETURN TO INDEX PAGE](#)




Scale: 1" = 600'
Prepared By:
IT Division
City of Aurora
1/19/2021

SG-01

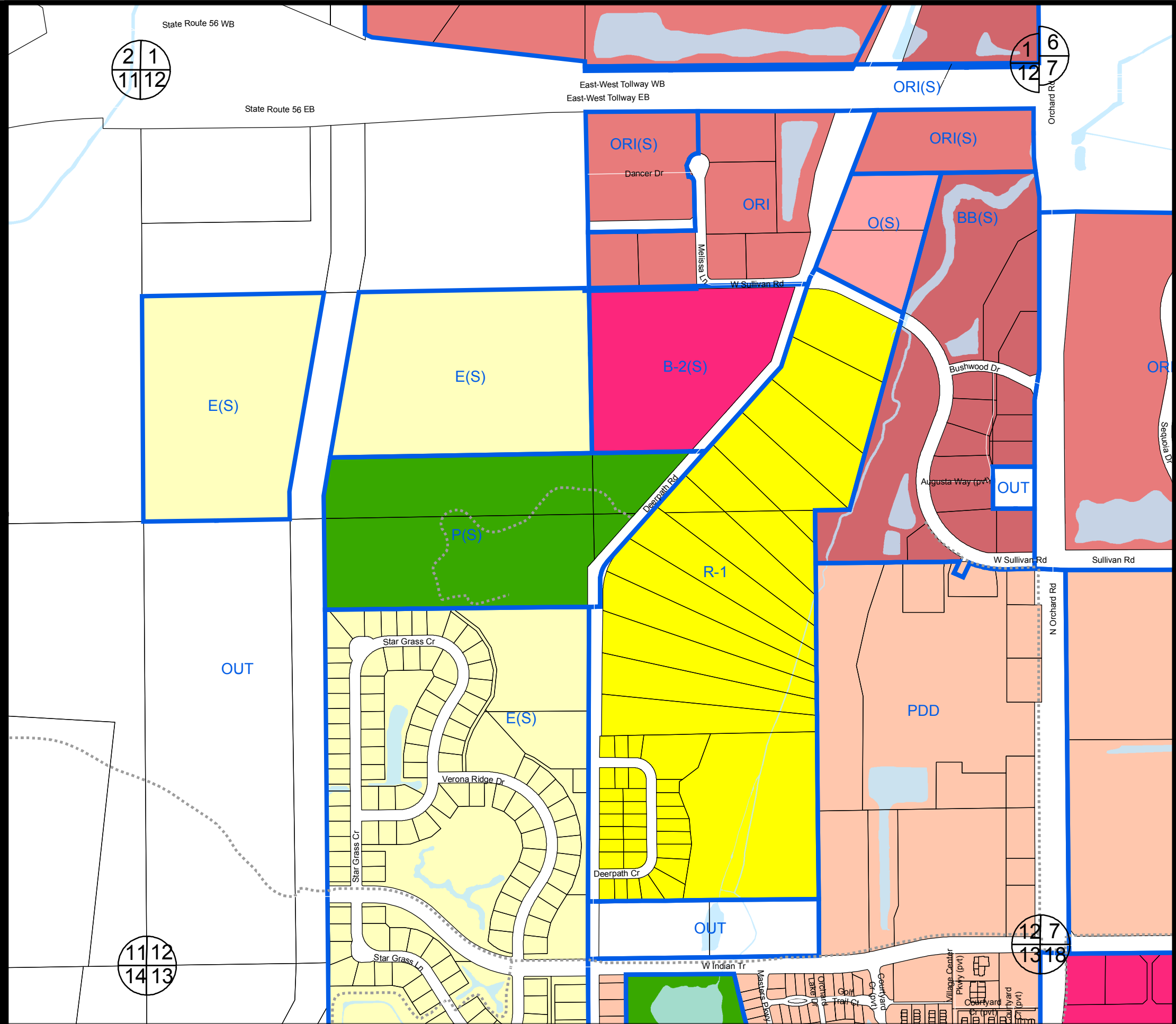


Symbol	Zoning District
E	Estate Dwelling District
R-1,R-2,R-3	One Family Dwelling District
R-4, R-4A	Two Family Dwelling District
R-5	Multiple Family Dwelling District
R-5A	General Residence District
B-1	Business District - Local Retail
B-2	Business District - General Retail
B-3	Business & Wholesale District
B-B	Business Boulevard District
NC	Neighborhood Commercial
DF	Downtown Fringe
DC	Downtown Core
O	Office
ORI	Office/Research/Light Industrial
R-D	Research & Development District
M-1	Manufacturing District - Limited
M-2	Manufacturing District - General
PDD	Planned Development District
P	Park / Open Space
OS-1	Conservation, Open Space and Drainage District
OS-2	Open Space and Recreation District
(S)	Special Use District
[Blue Outline]	Zoning Boundaries
[Black Line]	Railroads
[Dashed Line]	Paths
[Circle with Cross]	Section Corners

[CLICK HERE TO RETURN TO INDEX PAGE](#)




Scale: 1" = 600'
Prepared By:
IT Division
City of Aurora
1/19/2021



SG-12

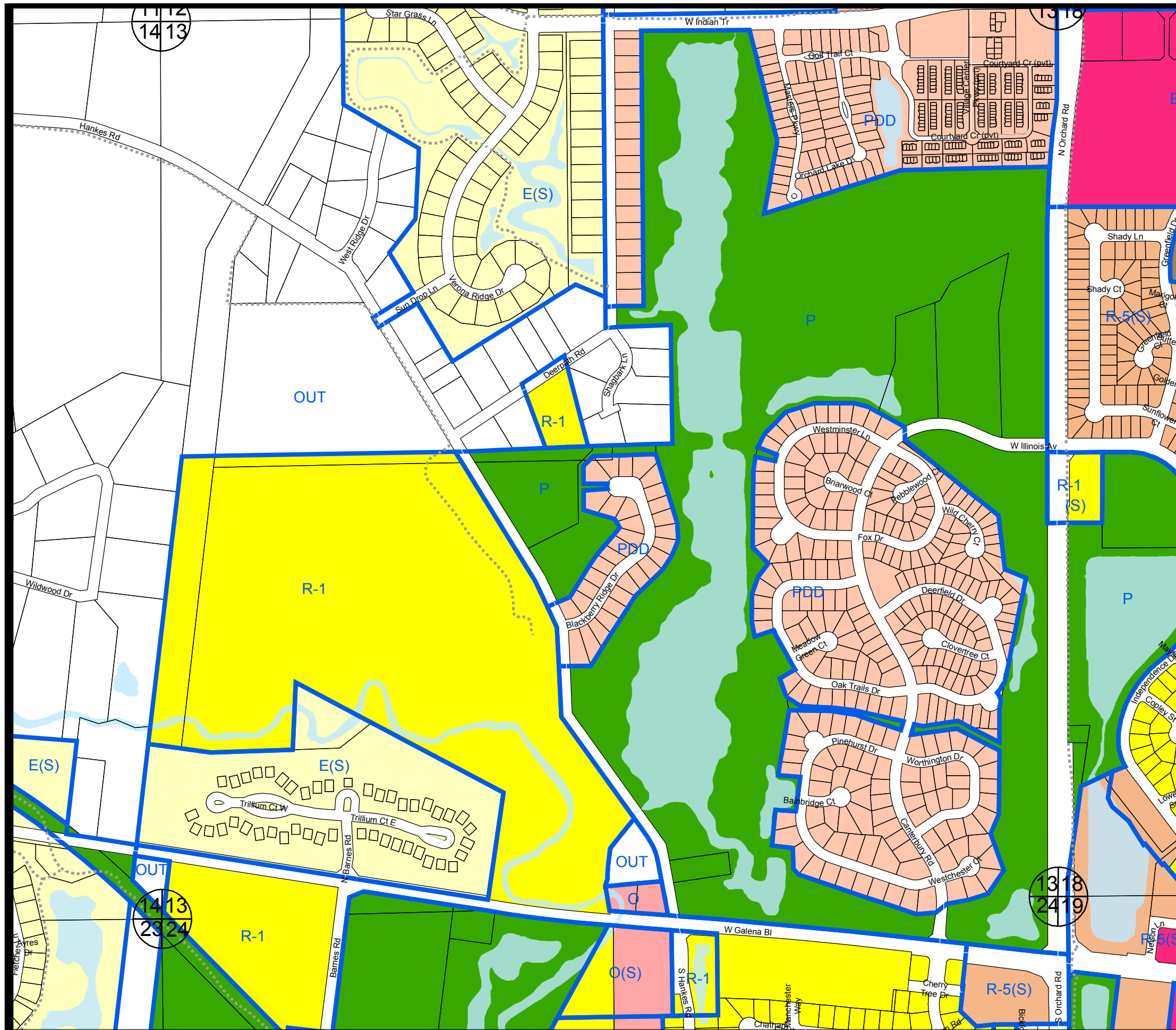
Symbol	Zoning District
E	Estate Dwelling District
R-1,R-2,R-3	One Family Dwelling District
R-4, R-4A	Two Family Dwelling District
R-5	Multiple Family Dwelling District
R-5A	General Residence District
B-1	Business District - Local Retail
B-2	Business District - General Retail
B-3	Business & Wholesale District
B-B	Business Boulevard District
NC	Neighborhood Commercial
DF	Downtown Fringe
DC	Downtown Core
O	Office
ORI	Office/Research/Light Industrial
R-D	Research & Development District
M-1	Manufacturing District - Limited
M-2	Manufacturing District - General
PDD	Planned Development District
P	Park / Open Space
OS-1	Conservation, Open Space and Drainage District
OS-2	Open Space and Recreation District
(S)	Special Use District
[Blue outline]	Zoning Boundaries
[Black line]	Railroads
[Dashed line]	Paths
[Circle with crosshair]	Section Corners

[CLICK HERE TO RETURN TO INDEX PAGE](#)



Scale: 1" = 600'
Prepared By:
IT Division
City of Aurora
1/19/2021

SG-13

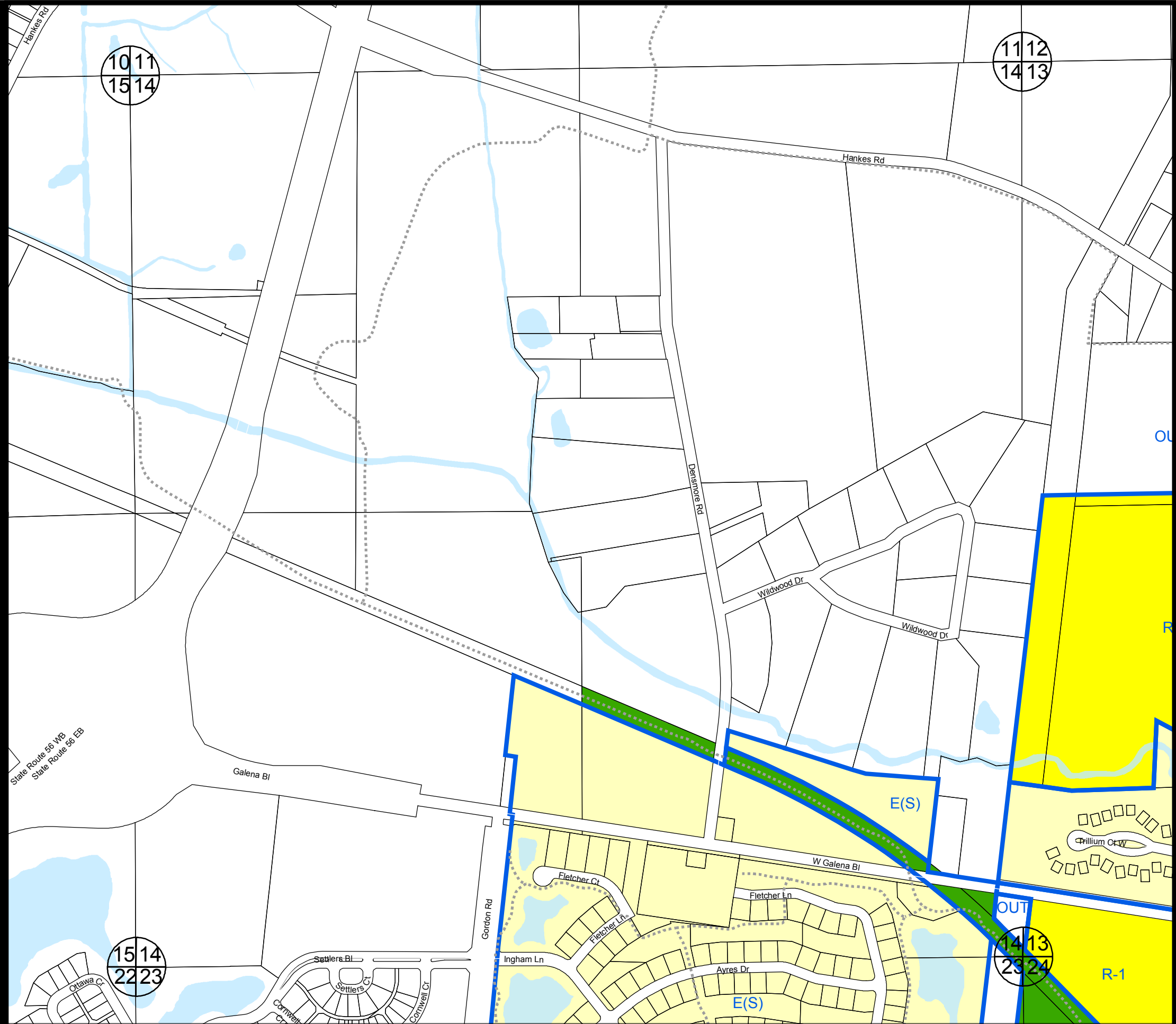


Symbol	Zoning District
E	Estate Dwelling District
R-1, R-2, R-3	One Family Dwelling District
R-4, R-4A	Two Family Dwelling District
R-5	Multiple Family Dwelling District
R-5A	General Residence District
B-1	Business District - Local Retail
B-2	Business District - General Retail
B-3	Business & Wholesale District
B-B	Business Boulevard District
NC	Neighborhood Commercial
DF	Downtown Fringe
DC	Downtown Core
O	Office
ORI	Office/Research/Light Industrial
R-D	Research & Development District
M-1	Manufacturing District - Limited
M-2	Manufacturing District - General
PDD	Planned Development District
P	Park / Open Space
OS-1	Conservation, Open Space and Drainage District
OS-2	Open Space and Recreation District
(S)	Special Use District
[Blue Outline]	Zoning Boundaries
[Black Line]	Railroads
[Dashed Line]	Paths
[Circle with Cross]	Section Corners

[CLICK HERE TO RETURN TO INDEX PAGE](#)




Scale: 1" = 600'
 Prepared By:
 IT Division
 City of Aurora
 1/19/2021



SG-14

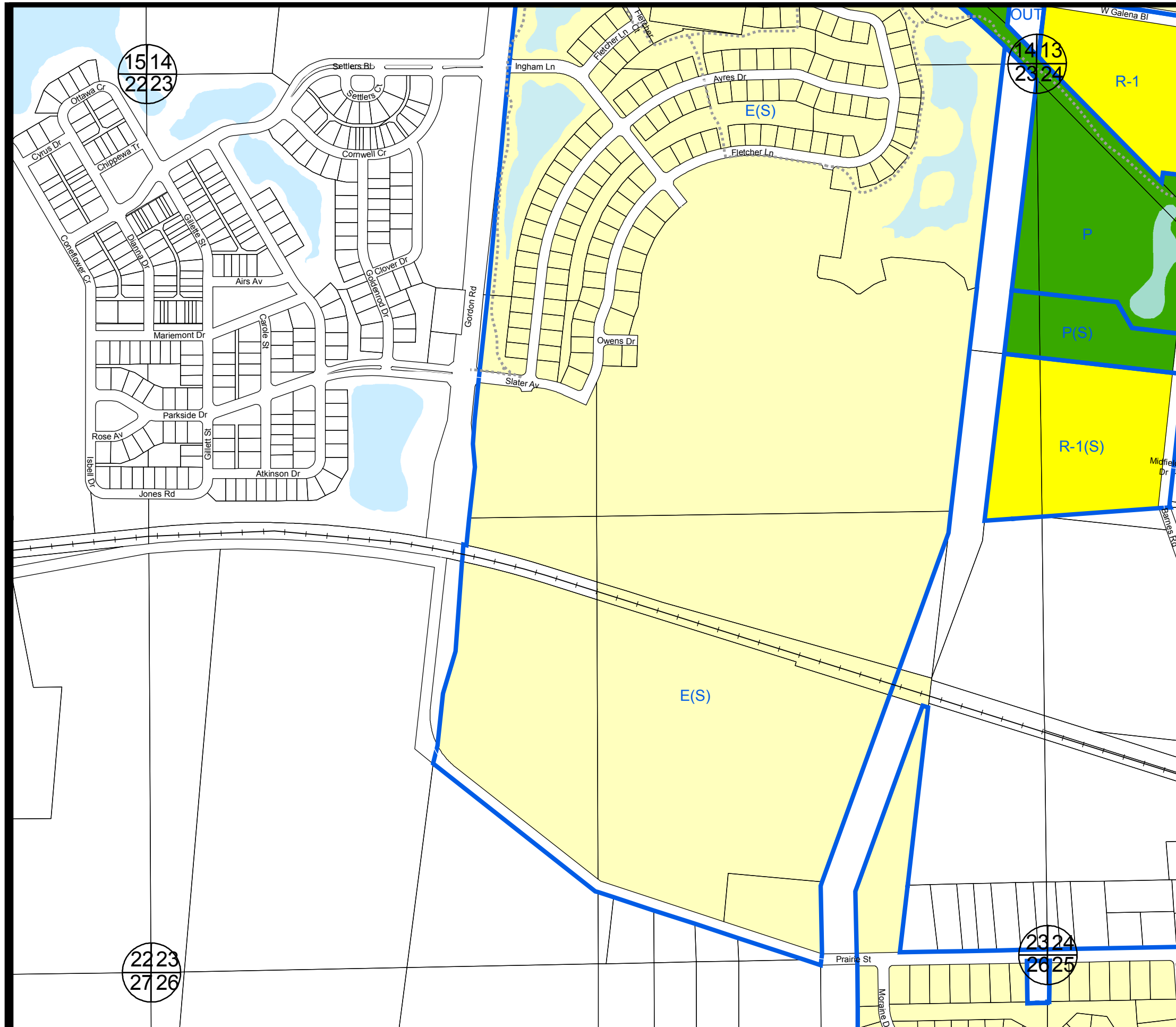
Symbol	Zoning District
E	Estate Dwelling District
R-1, R-2, R-3	One Family Dwelling District
R-4, R-4A	Two Family Dwelling District
R-5	Multiple Family Dwelling District
R-5A	General Residence District
B-1	Business District - Local Retail
B-2	Business District - General Retail
B-3	Business & Wholesale District
B-B	Business Boulevard District
NC	Neighborhood Commercial
DF	Downtown Fringe
DC	Downtown Core
O	Office
ORI	Office/Research/Light Industrial
R-D	Research & Development District
M-1	Manufacturing District - Limited
M-2	Manufacturing District - General
PDD	Planned Development District
P	Park / Open Space
OS-1	Conservation, Open Space and Drainage District
OS-2	Open Space and Recreation District
(S)	Special Use District
	Zoning Boundaries
	Railroads
	Paths
	Section Corners

[CLICK HERE TO RETURN TO INDEX PAGE](#)




Scale: 1" = 600'
Prepared By:
IT Division
City of Aurora
1/19/2021

SG-23



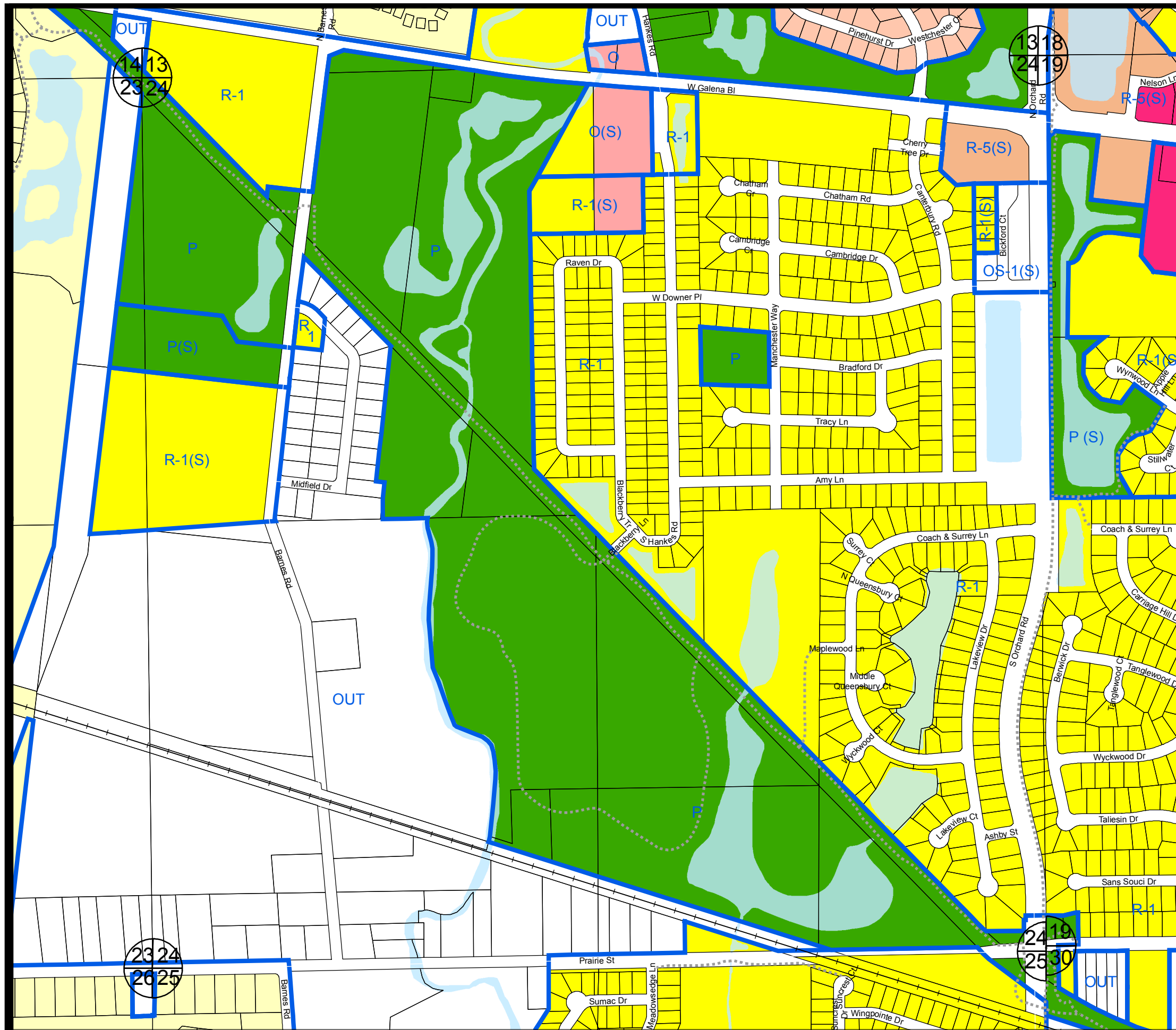
Symbol	Zoning District
E	Estate Dwelling District
R-1, R-2, R-3	One Family Dwelling District
R-4, R-4A	Two Family Dwelling District
R-5	Multiple Family Dwelling District
R-5A	General Residence District
B-1	Business District - Local Retail
B-2	Business District - General Retail
B-3	Business & Wholesale District
B-B	Business Boulevard District
NC	Neighborhood Commercial
DF	Downtown Fringe
DC	Downtown Core
O	Office
ORI	Office/Research/Light Industrial
R-D	Research & Development District
M-1	Manufacturing District - Limited
M-2	Manufacturing District - General
PDD	Planned Development District
P	Park / Open Space
OS-1	Conservation, Open Space and Drainage District
OS-2	Open Space and Recreation District
(S)	Special Use District
[Blue Outline]	Zoning Boundaries
[Black Line]	Railroads
[Dashed Line]	Paths
[Circle with Crosshair]	Section Corners

[CLICK HERE TO RETURN TO INDEX PAGE](#)



Scale: 1" = 600'
 Prepared By:
 IT Division
 City of Aurora
 1/19/2021

SG-24



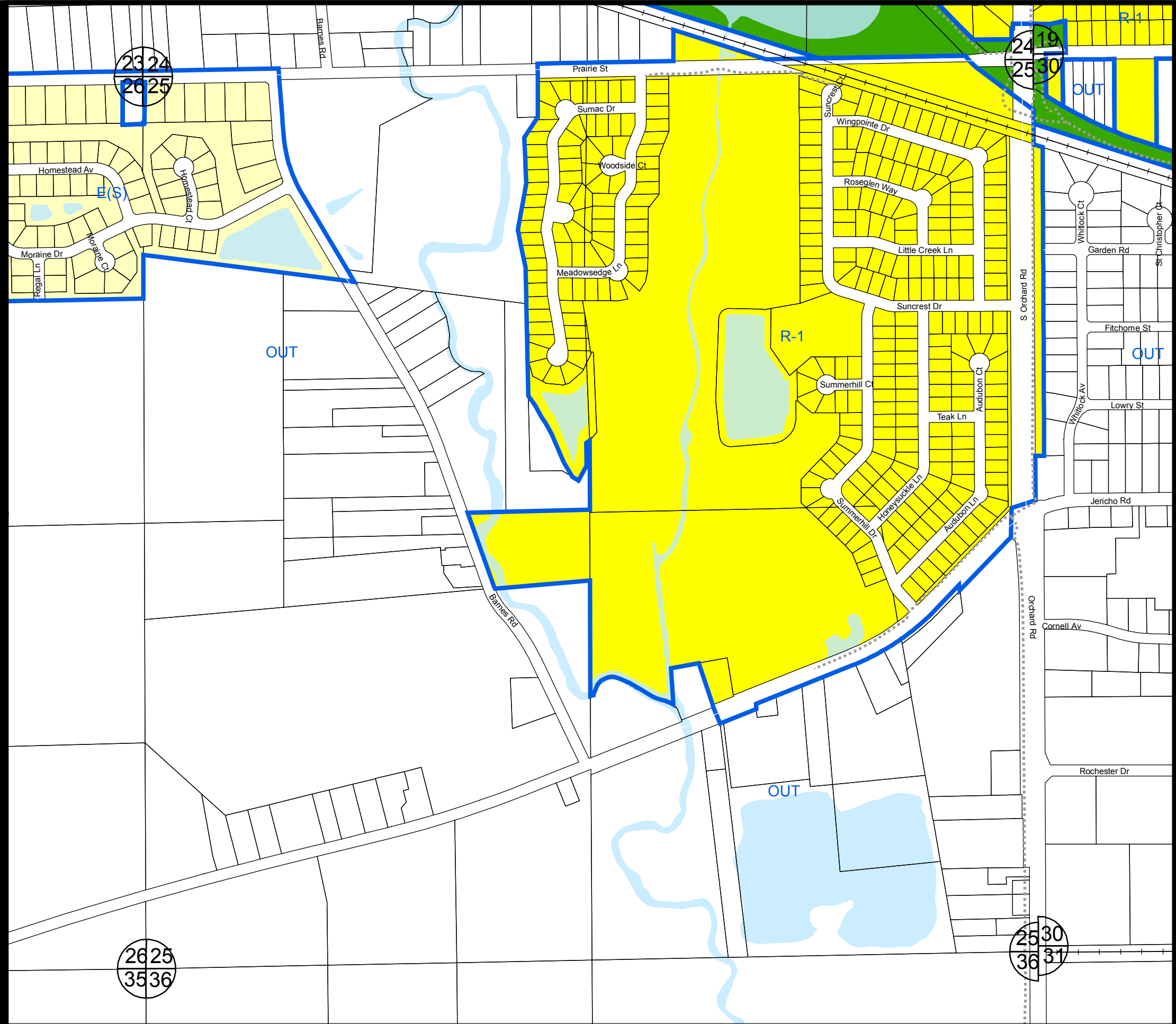
Symbol	Zoning District
E	Estate Dwelling District
R-1, R-2, R-3	One Family Dwelling District
R-4, R-4A	Two Family Dwelling District
R-5	Multiple Family Dwelling District
R-5A	General Residence District
B-1	Business District - Local Retail
B-2	Business District - General Retail
B-3	Business & Wholesale District
B-B	Business Boulevard District
NC	Neighborhood Commercial
DF	Downtown Fringe
DC	Downtown Core
O	Office
ORI	Office/Research/Light Industrial
R-D	Research & Development District
M-1	Manufacturing District - Limited
M-2	Manufacturing District - General
PDD	Planned Development District
P	Park / Open Space
OS-1	Conservation, Open Space and Drainage District
OS-2	Open Space and Recreation District
(S)	Special Use District
[Blue Outline]	Zoning Boundaries
[Black Line]	Railroads
[Dashed Line]	Paths
[Circle with Cross]	Section Corners

[CLICK HERE TO RETURN TO INDEX PAGE](#)




Scale: 1" = 600'
 Prepared By:
 IT Division
 City of Aurora
 1/19/2021

SG-25

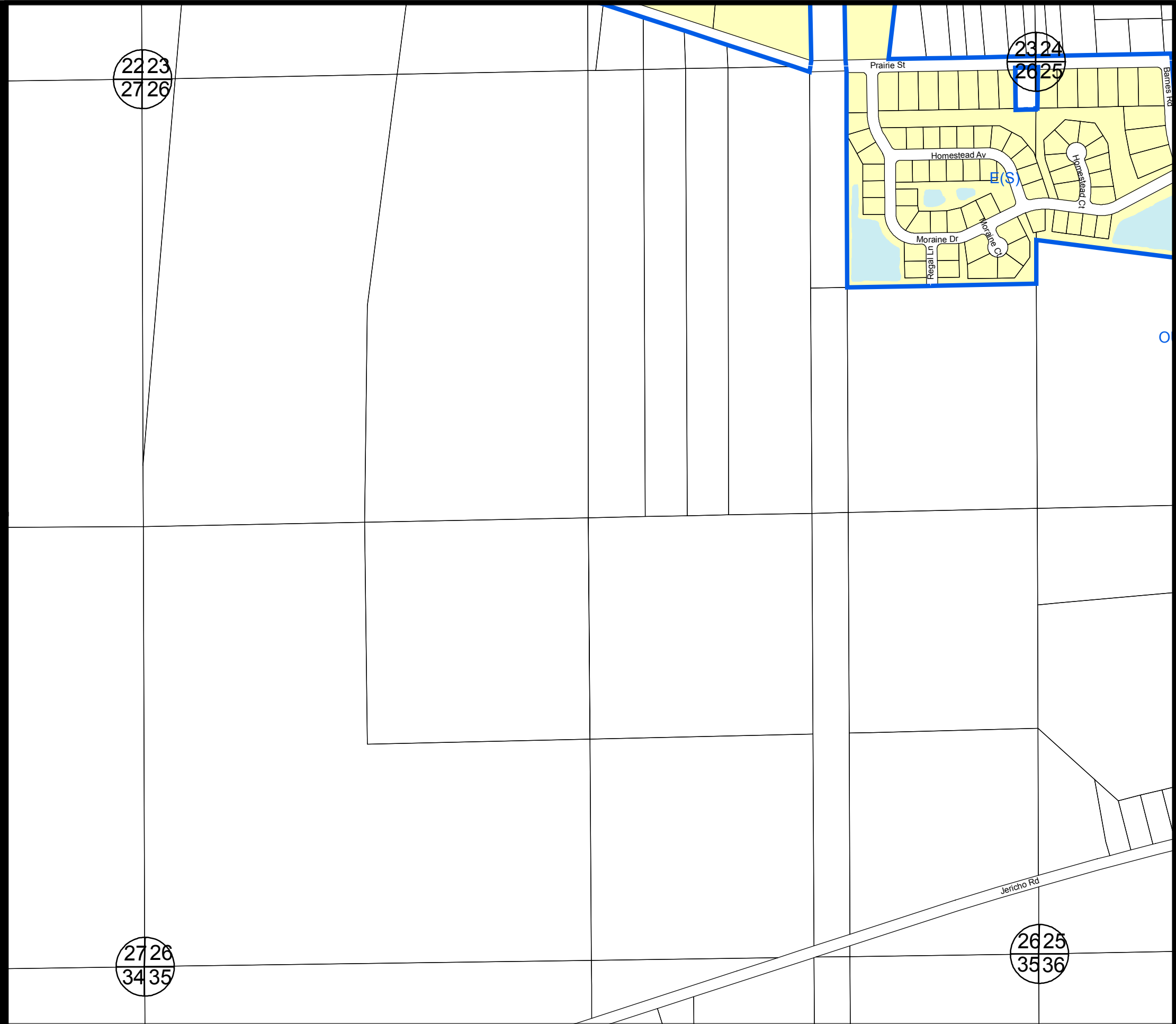


Symbol	Zoning District
E	Estate Dwelling District
R-1, R-2, R-3	One Family Dwelling District
R-4, R-4A	Two Family Dwelling District
R-5	Multiple Family Dwelling District
R-5A	General Residence District
B-1	Business District - Local Retail
B-2	Business District - General Retail
B-3	Business & Wholesale District
B-B	Business Boulevard District
NC	Neighborhood Commercial
DF	Downtown Fringe
DC	Downtown Core
O	Office
ORI	Office/Research/Light Industrial
R-D	Research & Development District
M-1	Manufacturing District - Limited
M-2	Manufacturing District - General
PDD	Planned Development District
P	Park / Open Space
OS-1	Conservation, Open Space and Drainage District
OS-2	Open Space and Recreation District
(S)	Special Use District
[Blue Outline]	Zoning Boundaries
[Black Line]	Railroads
[Dashed Line]	Paths
[Circle with Crosshair]	Section Corners

[CLICK HERE TO RETURN TO INDEX PAGE](#)




Scale: 1" = 600'
Prepared By:
IT Division
City of Aurora
1/19/2021



SG-26

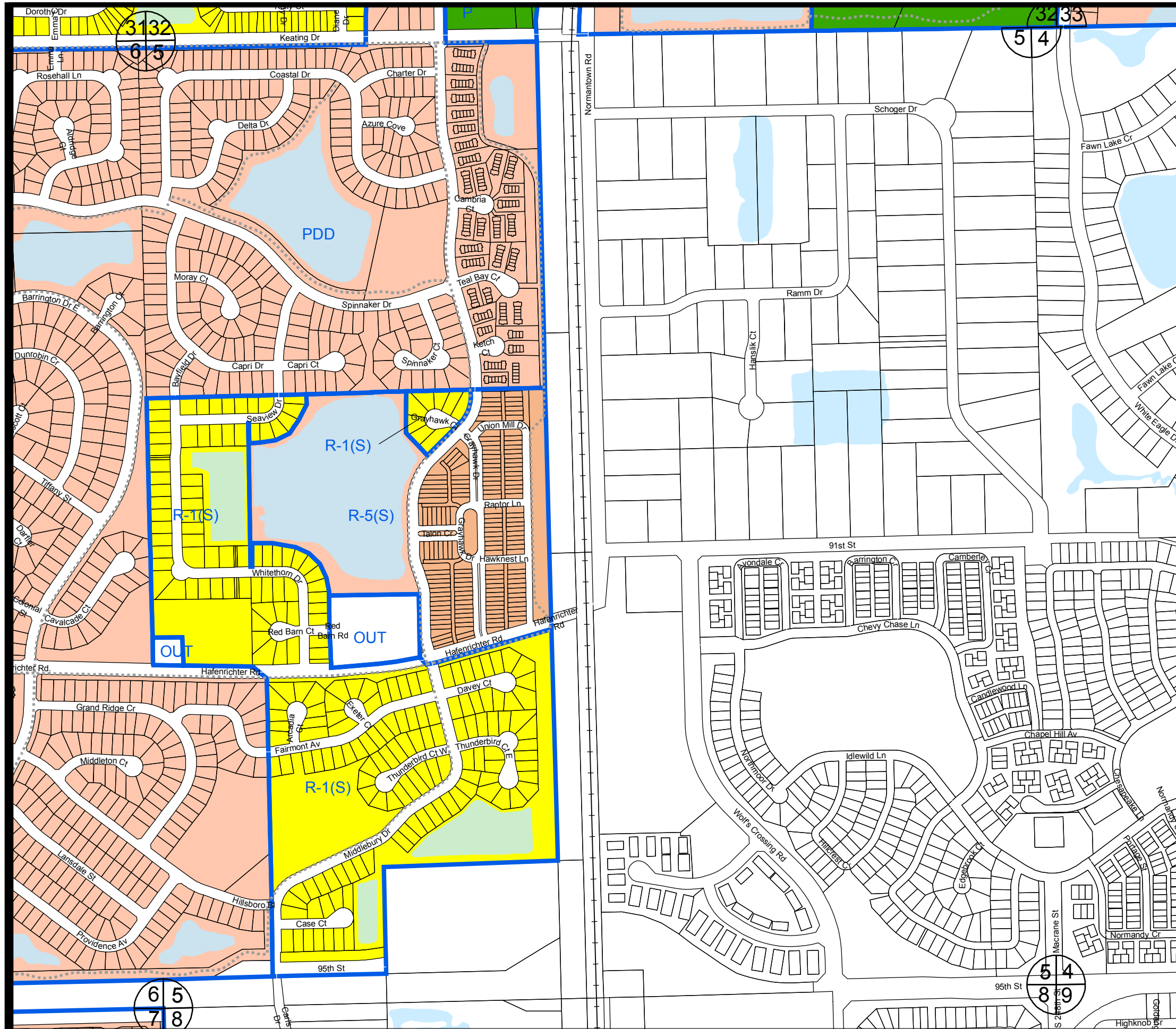
Symbol	Zoning District
E	Estate Dwelling District
R-1,R-2,R-3	One Family Dwelling District
R-4, R-4A	Two Family Dwelling District
R-5	Multiple Family Dwelling District
R-5A	General Residence District
B-1	Business District - Local Retail
B-2	Business District - General Retail
B-3	Business & Wholesale District
B-B	Business Boulevard District
NC	Neighborhood Commercial
DF	Downtown Fringe
DC	Downtown Core
O	Office
ORI	Office/Research/Light Industrial
R-D	Research & Development District
M-1	Manufacturing District - Limited
M-2	Manufacturing District - General
PDD	Planned Development District
P	Park / Open Space
OS-1	Conservation, Open Space and Drainage District
OS-2	Open Space and Recreation District
(S)	Special Use District
[Blue Outline]	Zoning Boundaries
[Thick Line]	Railroads
[Thin Line]	Paths
[Circle with Cross]	Section Corners

[CLICK HERE TO RETURN TO INDEX PAGE](#)




Scale: 1" = 600'
Prepared By:
IT Division
City of Aurora
1/19/2021

WH-05



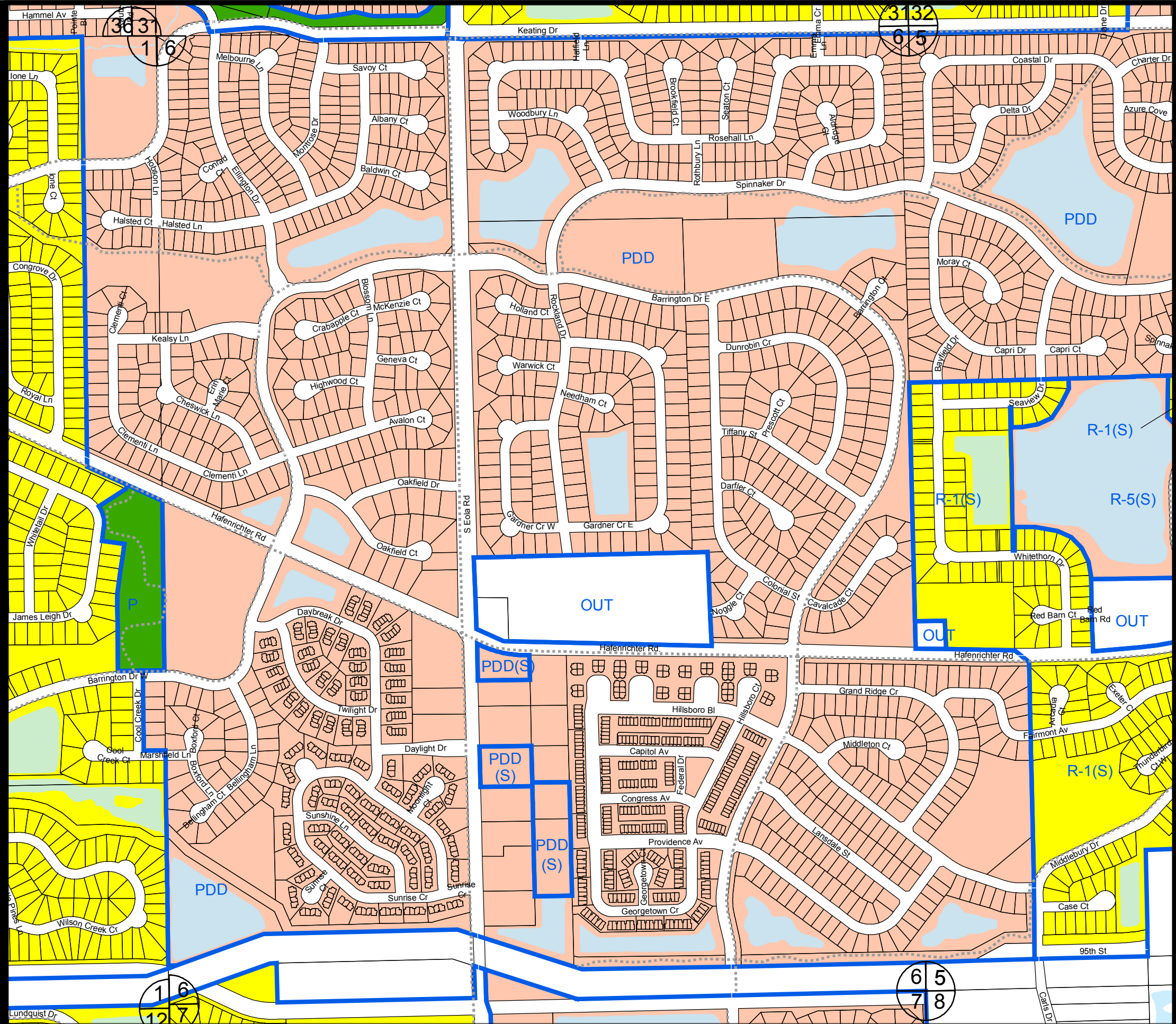
Symbol	Zoning District
E	Estate Dwelling District
R-1, R-2, R-3	One Family Dwelling District
R-4, R-4A	Two Family Dwelling District
R-5	Multiple Family Dwelling District
R-5A	General Residence District
B-1	Business District - Local Retail
B-2	Business District - General Retail
B-3	Business & Wholesale District
B-B	Business Boulevard District
NC	Neighborhood Commercial
DF	Downtown Fringe
DC	Downtown Core
O	Office
ORI	Office/Research/Light Industrial
R-D	Research & Development District
M-1	Manufacturing District - Limited
M-2	Manufacturing District - General
PDD	Planned Development District
P	Park / Open Space
OS-1	Conservation, Open Space and Drainage District
OS-2	Open Space and Recreation District
(S)	Special Use District
[Blue Outline]	Zoning Boundaries
[Black Line]	Railroads
[Dashed Line]	Paths
[Circle with Cross]	Section Corners

[CLICK HERE TO RETURN TO INDEX PAGE](#)

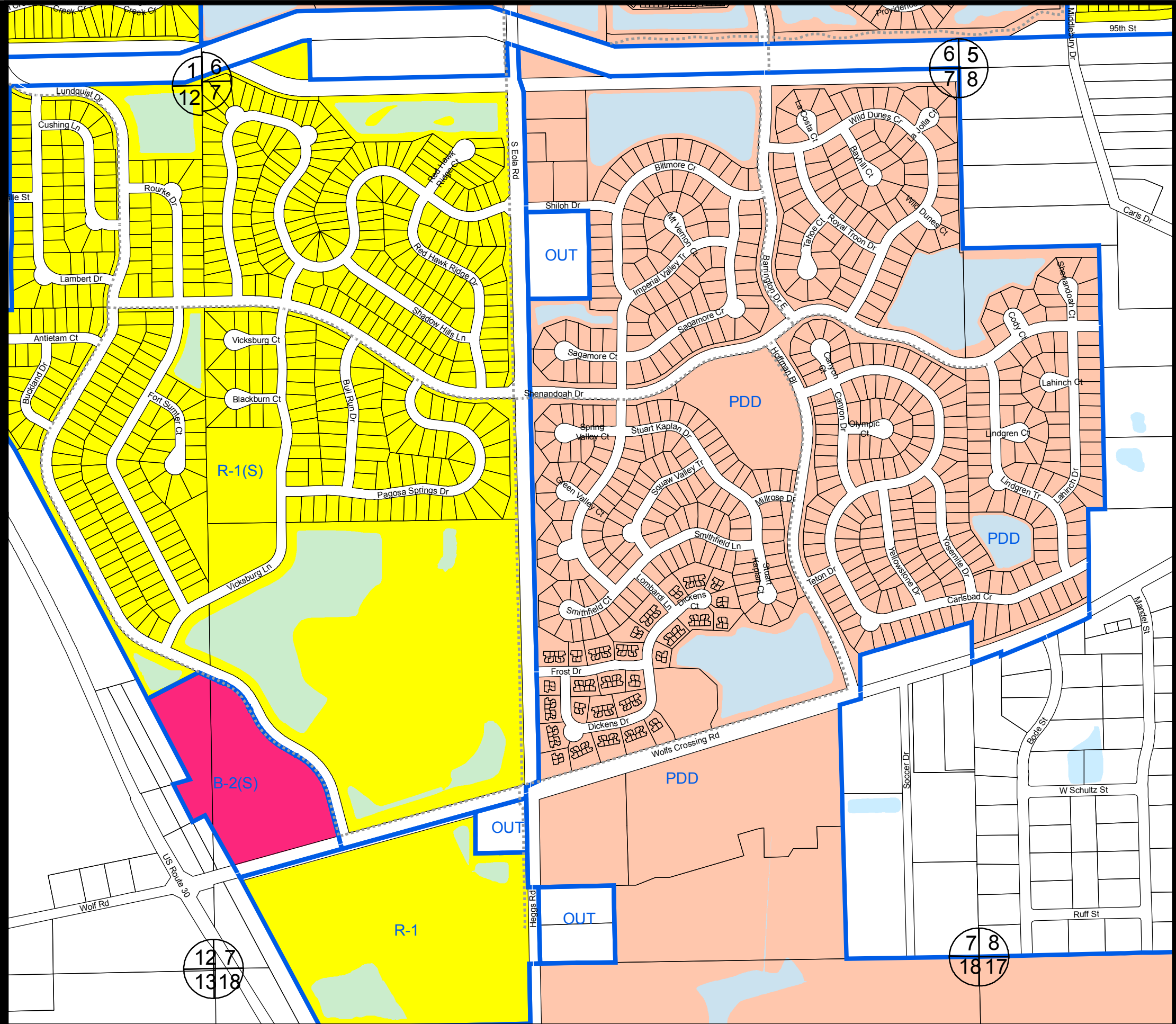


Scale: 1" = 600'
 Prepared By:
 IT Division
 City of Aurora
 1/19/2021

WH-06




WH-07



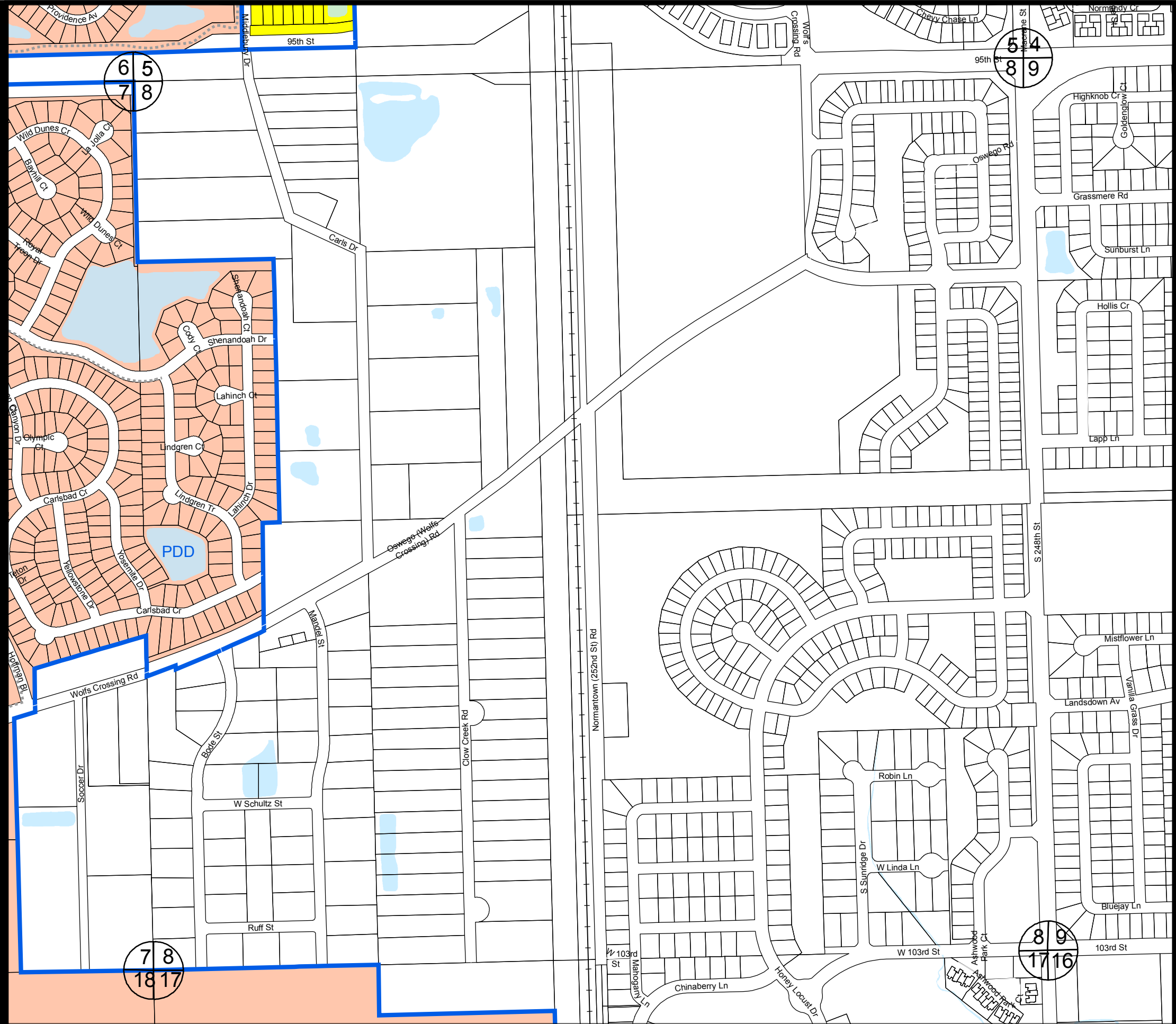
Symbol	Zoning District
E	Estate Dwelling District
R-1,R-2,R-3	One Family Dwelling District
R-4, R-4A	Two Family Dwelling District
R-5	Multiple Family Dwelling District
R-5A	General Residence District
B-1	Business District - Local Retail
B-2	Business District - General Retail
B-3	Business & Wholesale District
B-B	Business Boulevard District
NC	Neighborhood Commercial
DF	Downtown Fringe
DC	Downtown Core
O	Office
ORI	Office/Research/Light Industrial
R-D	Research & Development District
M-1	Manufacturing District - Limited
M-2	Manufacturing District - General
PDD	Planned Development District
P	Park / Open Space
OS-1	Conservation, Open Space and Drainage District
OS-2	Open Space and Recreation District
(S)	Special Use District
[Blue Line]	Zoning Boundaries
[Black Line]	Railroads
[Dashed Line]	Paths
[Circle with Cross]	Section Corners

[CLICK HERE TO RETURN TO INDEX PAGE](#)




Scale: 1" = 600'
Prepared By:
IT Division
City of Aurora
1/19/2021

WH-08



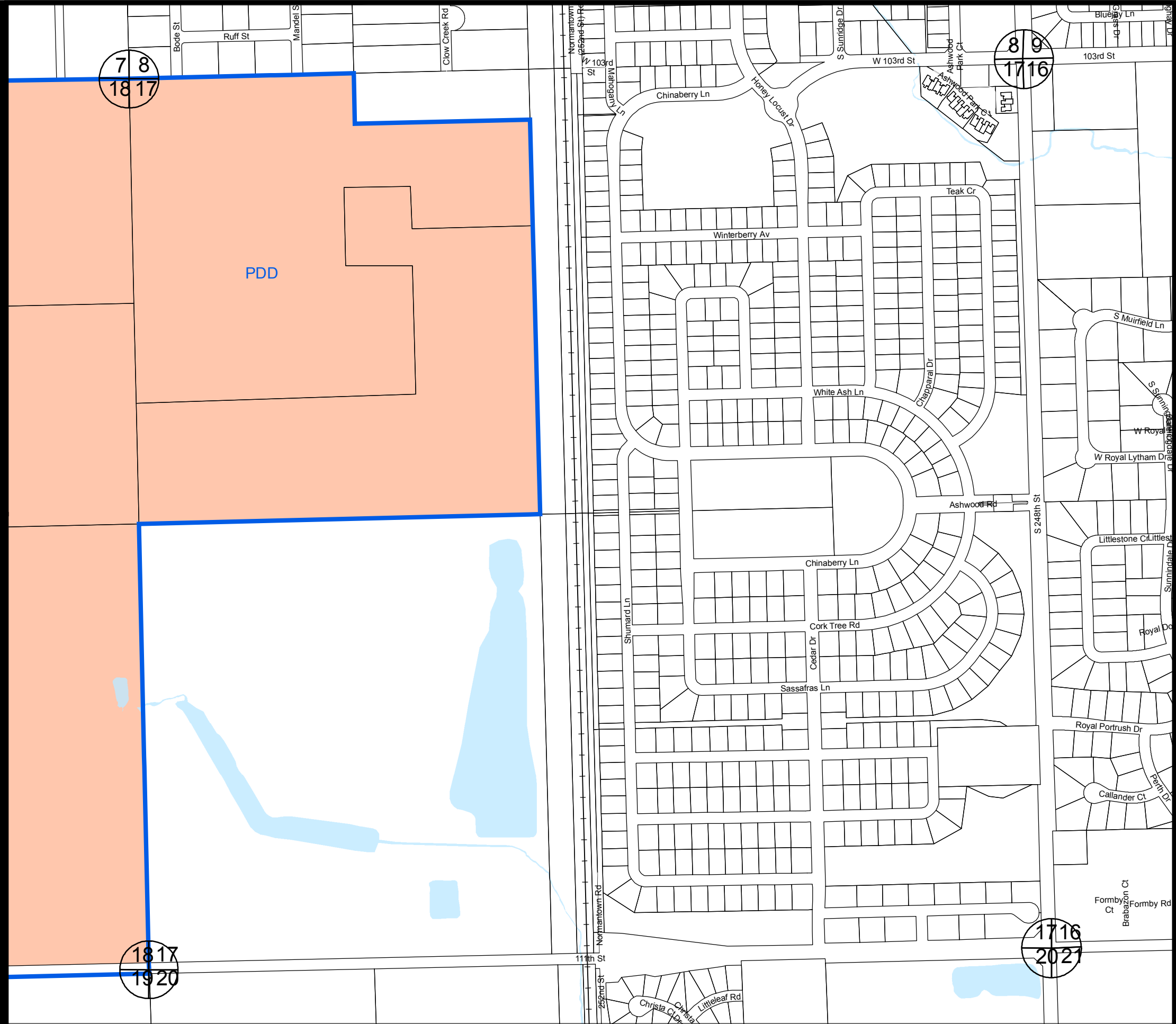
Symbol	Zoning District
E	Estate Dwelling District
R-1, R-2, R-3	One Family Dwelling District
R-4, R-4A	Two Family Dwelling District
R-5	Multiple Family Dwelling District
R-5A	General Residence District
B-1	Business District - Local Retail
B-2	Business District - General Retail
B-3	Business & Wholesale District
B-B	Business Boulevard District
NC	Neighborhood Commercial
DF	Downtown Fringe
DC	Downtown Core
O	Office
ORI	Office/Research/Light Industrial
R-D	Research & Development District
M-1	Manufacturing District - Limited
M-2	Manufacturing District - General
PDD	Planned Development District
P	Park / Open Space
OS-1	Conservation, Open Space and Drainage District
OS-2	Open Space and Recreation District
(S)	Special Use District
[Blue Outline]	Zoning Boundaries
[Black Line with Cross-Ticks]	Railroads
[Dashed Line]	Paths
[Circle with Number]	Section Corners

[CLICK HERE TO RETURN TO INDEX PAGE](#)




Scale: 1" = 600'
Prepared By:
IT Division
City of Aurora
1/19/2021

WH-17

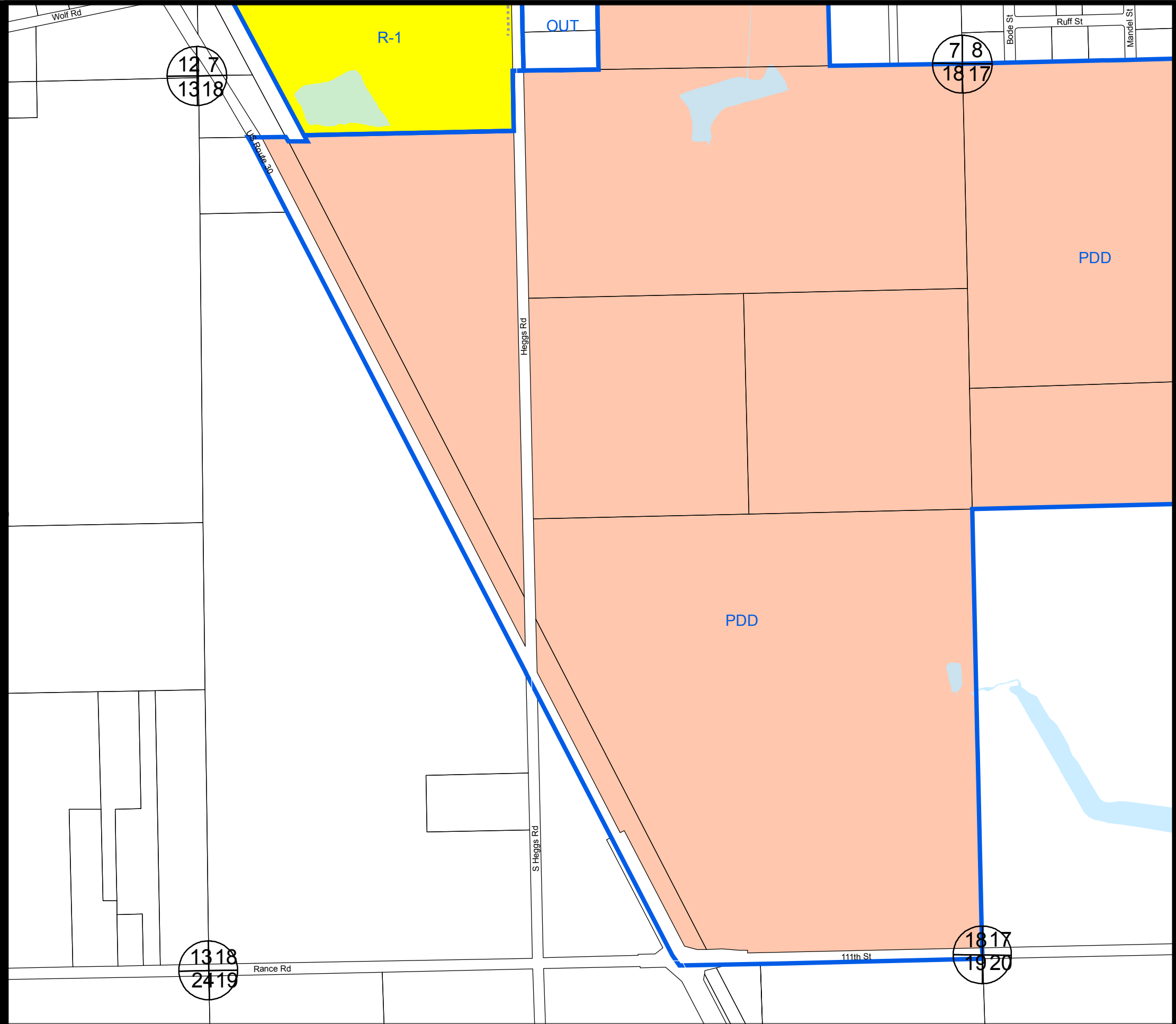


Symbol	Zoning District
E	Estate Dwelling District
R-1,R-2,R-3	One Family Dwelling District
R-4, R-4A	Two Family Dwelling District
R-5	Multiple Family Dwelling District
R-5A	General Residence District
B-1	Business District - Local Retail
B-2	Business District - General Retail
B-3	Business & Wholesale District
B-B	Business Boulevard District
NC	Neighborhood Commercial
DF	Downtown Fringe
DC	Downtown Core
O	Office
ORI	Office/Research/Light Industrial
R-D	Research & Development District
M-1	Manufacturing District - Limited
M-2	Manufacturing District - General
PDD	Planned Development District
P	Park / Open Space
OS-1	Conservation, Open Space and Drainage District
OS-2	Open Space and Recreation District
(S)	Special Use District
[Blue Outline]	Zoning Boundaries
[Double Line]	Railroads
[Dashed Line]	Paths
[Circle with Cross]	Section Corners

[CLICK HERE TO RETURN TO INDEX PAGE](#)



Scale: 1" = 600'
Prepared By:
IT Division
City of Aurora
1/19/2021



WH-18

Symbol	Zoning District
E	Estate Dwelling District
R-1,R-2,R-3	One Family Dwelling District
R-4, R-4A	Two Family Dwelling District
R-5	Multiple Family Dwelling District
R-5A	General Residence District
B-1	Business District - Local Retail
B-2	Business District - General Retail
B-3	Business & Wholesale District
B-B	Business Boulevard District
NC	Neighborhood Commercial
DF	Downtown Fringe
DC	Downtown Core
O	Office
ORI	Office/Research/Light Industrial
R-D	Research & Development District
M-1	Manufacturing District - Limited
M-2	Manufacturing District - General
PDD	Planned Development District
P	Park / Open Space
OS-1	Conservation, Open Space and Drainage District
OS-2	Open Space and Recreation District
(S)	Special Use District
	Zoning Boundaries
	Railroads
	Paths
	Section Corners

[CLICK HERE TO RETURN TO INDEX PAGE](#)



Scale: 1" = 600'
Prepared By:
IT Division
City of Aurora
1/19/2021

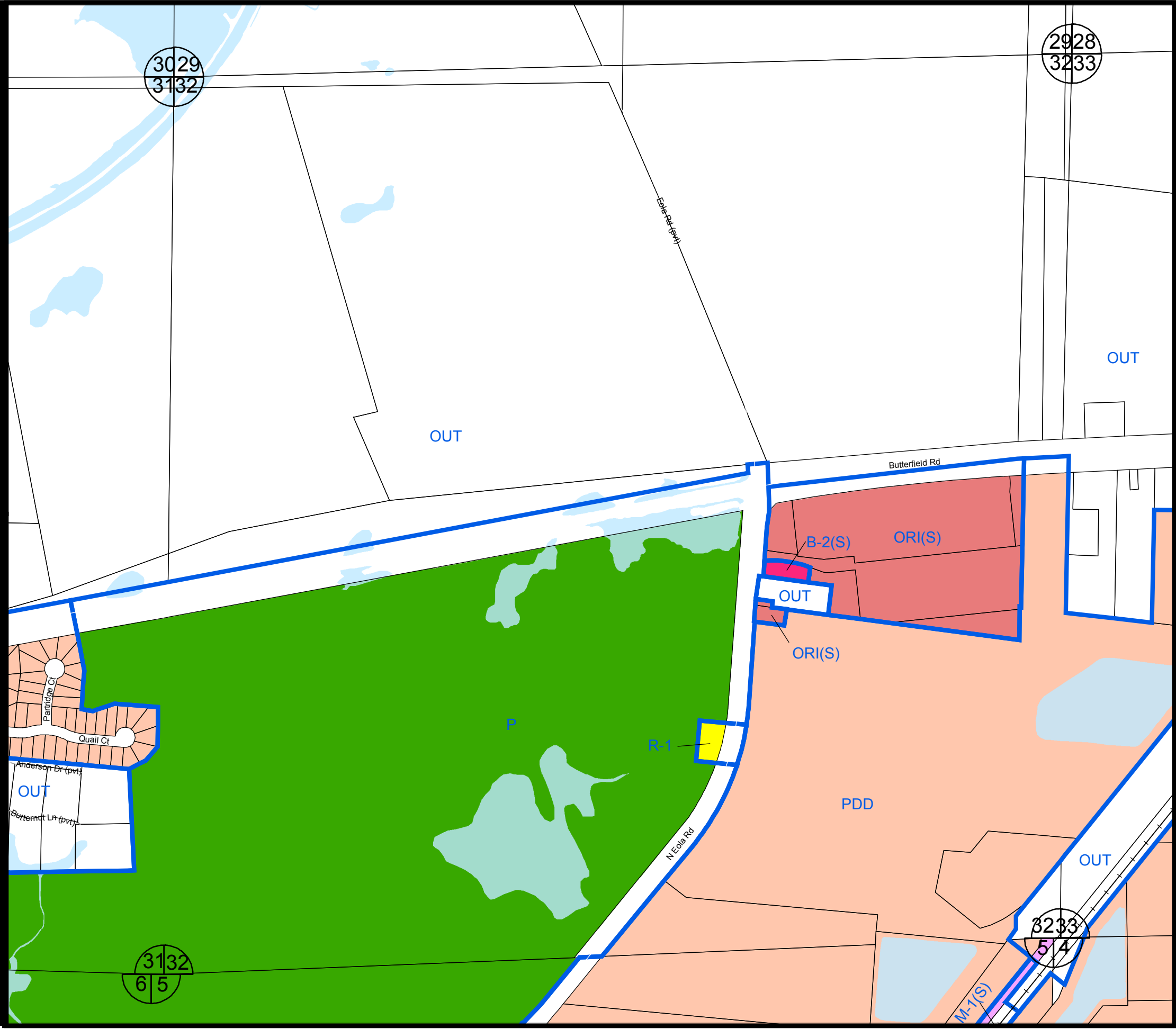
WI-31

Symbol	Zoning District
E	Estate Dwelling District
R-1, R-2, R-3	One Family Dwelling District
R-4, R-4A	Two Family Dwelling District
R-5	Multiple Family Dwelling District
R-5A	General Residence District
B-1	Business District - Local Retail
B-2	Business District - General Retail
B-3	Business & Wholesale District
B-B	Business Boulevard District
NC	Neighborhood Commercial
DF	Downtown Fringe
DC	Downtown Core
O	Office
ORI	Office/Research/Light Industrial
R-D	Research & Development District
M-1	Manufacturing District - Limited
M-2	Manufacturing District - General
PDD	Planned Development District
P	Park / Open Space
OS-1	Conservation, Open Space and Drainage District
OS-2	Open Space and Recreation District
(S)	Special Use District
	Zoning Boundaries
+	Railroads
	Paths
⊕	Section Corners

**CLICK HERE TO RETURN
TO INDEX PAGE**




Scale: 1" = 600'
Prepared By;
IT Division
City of Aurora
1/19/2021



WI-32

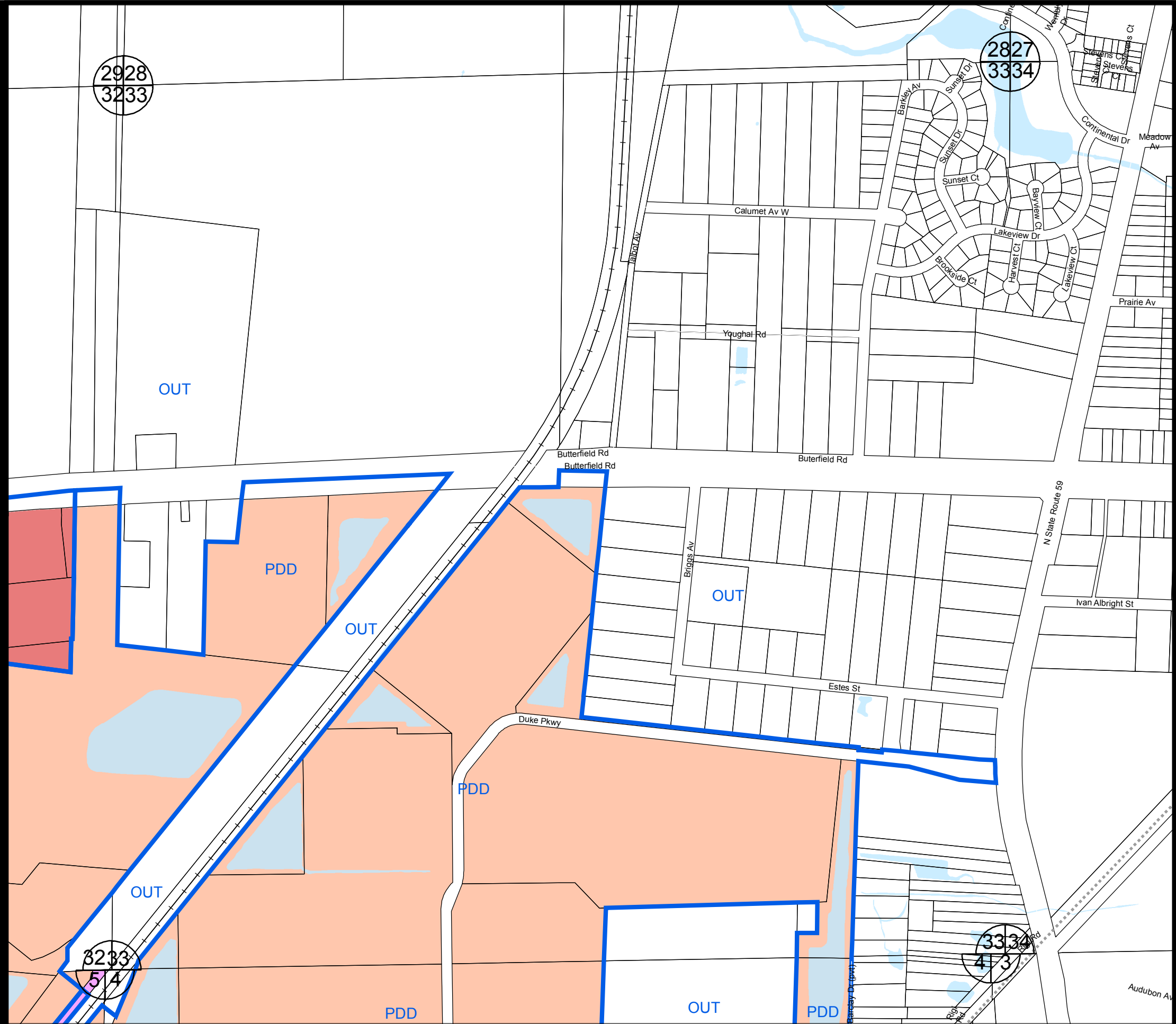
Symbol	Zoning District
E	Estate Dwelling District
R-1,R-2,R-3	One Family Dwelling District
R-4, R-4A	Two Family Dwelling District
R-5	Multiple Family Dwelling District
R-5A	General Residence District
B-1	Business District - Local Retail
B-2	Business District - General Retail
B-3	Business & Wholesale District
B-B	Business Boulevard District
NC	Neighborhood Commercial
DF	Downtown Fringe
DC	Downtown Core
O	Office
ORI	Office/Research/Light Industrial
R-D	Research & Development District
M-1	Manufacturing District - Limited
M-2	Manufacturing District - General
PDD	Planned Development District
P	Park / Open Space
OS-1	Conservation, Open Space and Drainage District
OS-2	Open Space and Recreation District
(S)	Special Use District
[Blue Outline]	Zoning Boundaries
[Line with cross-ticks]	Railroads
[Dashed Line]	Paths
[Circle with cross]	Section Corners

[CLICK HERE TO RETURN TO INDEX PAGE](#)




Scale: 1" = 600'
Prepared By:
IT Division
City of Aurora
1/19/2021

WI-33



Symbol	Zoning District
E	Estate Dwelling District
R-1, R-2, R-3	One Family Dwelling District
R-4, R-4A	Two Family Dwelling District
R-5	Multiple Family Dwelling District
R-5A	General Residence District
B-1	Business District - Local Retail
B-2	Business District - General Retail
B-3	Business & Wholesale District
B-B	Business Boulevard District
NC	Neighborhood Commercial
DF	Downtown Fringe
DC	Downtown Core
O	Office
ORI	Office/Research/Light Industrial
R-D	Research & Development District
M-1	Manufacturing District - Limited
M-2	Manufacturing District - General
PDD	Planned Development District
P	Park / Open Space
OS-1	Conservation, Open Space and Drainage District
OS-2	Open Space and Recreation District
(S)	Special Use District
[Blue Outline]	Zoning Boundaries
[Line with Cross-Ticks]	Railroads
[Dashed Line]	Paths
[Circle with Cross]	Section Corners

[CLICK HERE TO RETURN TO INDEX PAGE](#)



Scale: 1" = 600'
Prepared By:
IT Division
City of Aurora
1/19/2021